

700 MHz
Planning Committee

Region 39, Tennessee

Region 39, 700 MHz Regional Planning Committee
John Johnson, Chairman
3041 Sidco Drive
Nashville, TN 37204

December 13, 2005

Federal Communications Commission
Wireless Telecommunications Bureau
Chief, Public Safety and Private Wireless Division
445 12th Street, SW
Washington, DC 20554

Subject: WTB Docket No. 02-378, Region 39 - 700 MHz Regional Plan

Dear Sirs:

Attached is the Region 39 700 MHz Regional Plan for your review. This document is the result of over four years of work by the Region 39 Regional Planning Committee. We feel it best represents the needs of the public safety community in the State of Tennessee. I commend the Regional Planning Committee members and my wife for the hard work and long hours, long drives and many meetings invested to address issues that will benefit public safety communications in Region 39.

I also want to thank the National Law Enforcement and Correctional Technology Center Support Office for their continued support to the Region. The NLECTC support office was always available for questions regarding regional planning and the CAPRAD database training the Region 39 members received will inevitably improve 700 MHz public safety spectrum implementation within Tennessee.

Since most of the 700 MHz band is clear of incumbent broadcast stations, we feel fortunate this plan will allow for the rapid, effective and successful implementation of 700 MHz spectrum in Tennessee. This will allow public safety entities to acquire needed spectrum for technology to complete their ever-changing mission.

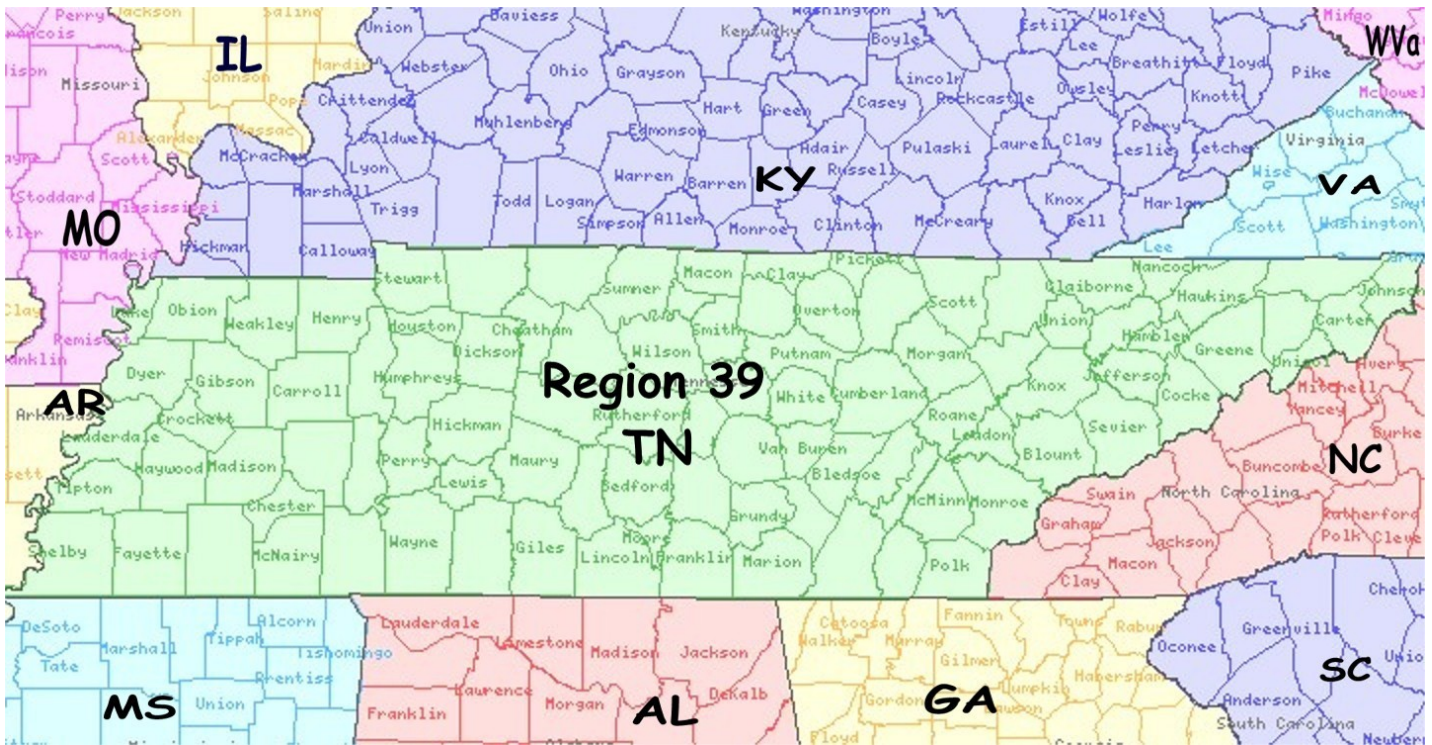
It is our hope that this Plan will meet your approval and allow public safety agencies in Tennessee access to this much needed spectrum. If you have any questions, please contact me at (615) 741 - 3826.

Respectfully,



John Johnson
Chairman Region 39 RPC

PUBLIC SAFETY 700 MHz RADIO COMMUNICATIONS PLAN FOR REGION 39 THE STATE OF TENNESSEE



764-776/794-806 MHz Regional Plan for Region 39 (Tennessee)

Region 39 RPC Approved June 2, 2005

TABLE OF CONTENTS REGION 39 PLAN

1.0 General Information

1.1 Current Regional Chair

1.2 Other Current RPC Officers and full RPC Membership

1.3 Region 39 Description

2.0 Notification and Operation

2.1 Notification Process

2.2 Operations of the Regional Plan Committee

3.0 Regional Plan Administration

3.1 Procedure for Requesting Spectrum Allotments

3.2 Procedure for Frequency Coordination

3.3 Allocation of Narrowband “General Use” Spectrum

3.4 Low Power "Campus" Channels

3.5 Wideband Data

3.6 Dispute Resolution – Intra-Regional

4.0 Priority Matrix

5.0 Process for handling Unformed Regions

6.0 Coordination with Adjacent Regions

7.0 System Design/ Efficiency Requirements

7.1 Interference Protection

7.2 Spectrum Efficiency Standards

7.3 Orphaned Channels

7.4 System Implementation

7.5 Channel Loading

7.5.1 Loading Tables Voice Channels

7.5.2 Traffic Loading Study

7.5.3 Loading Tables Data Channels 25MHz, 50MHz, 100MHz, and 150 MHz Trunked Systems

7.5.4 Expansion of Existing 800 MHz Systems

8.0 Interoperability Channels

8.1 Introduction

8.2 Tactical Channels

8.3 Deployable Systems

8.4 Monitoring of Calling Channels

8.5 Incident Command System Standard

9.0 Future Planning

9.1 Inter-Regional Dispute Resolution Process

10.0 Certification

Appendix A Bylaws

Appendix B Region 39 Members, Agencies, Contact Information and Voting Status

Appendix C Region 39 (Tennessee) Counties and Population Data

Appendix D List of Meetings, Summaries of Minutes, Agendas

Appendix E 700 MHz Interoperability/Channel Nomenclature

Appendix F NCC 700 MHz Pre-Assignment Rules/Recommendations

Appendix G Region 39 Channel Allotments

Appendix H Inter Regional Dispute Resolution Agreement

Appendix I DTV Protection and Incumbency

Conclusion

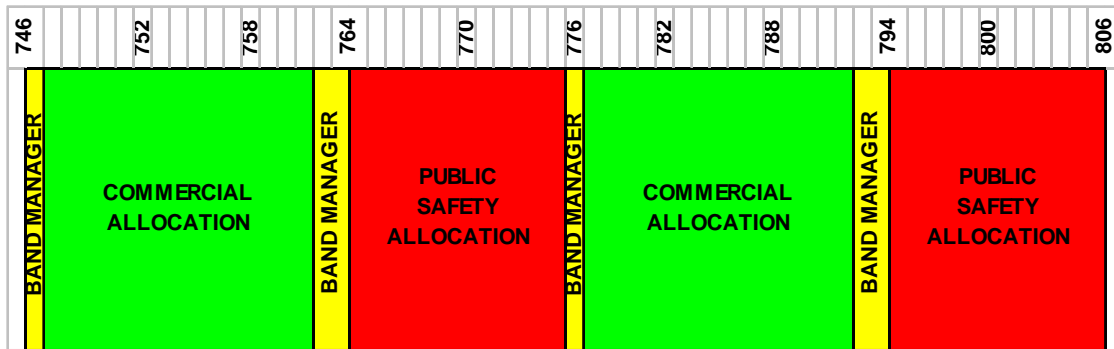
Attachment - Signed LOC & Dispute Resolution

This document is the Regional Plan for Region 39 (Tennessee) describing how the 746 -776 MHz / 796 -806 MHz General Use frequencies will be allocated and implemented in the Region.

1.0 General Information

INTRODUCTION

The Regional Committee is established under section 90.527 of the FCC's rules and regulations. Region 39 is an independent Committee apart from the Federal Communications Commission with authority to evaluate application for public safety uses of the spectrum allocated under FCC Docket 96-86. Twenty-four (24) MHz of the spectrum is allocated to Public Safety. The Public Safety spectrum consists of TV broadcast channel 63 & 64 paired with channels 68 & 69. This Plan deals with the 12.5 MHz of General Use spectrum for Public Safety.



The above table is how the 700 MHz spectrum (TV channels 60 – 69) was allocated.

1.1 Current Regional Chair

The Regional Chairperson of Region 39 is John W. Johnson. His information is below:

John W. Johnson
TN Emergency Management Agency
3041 Sidco Drive
Nashville, TN 37204
(615) 741 – 3826 (V)
(615) 741 – 6027 (F)
email: jjohnson@tnema.org

1.2 Other Current RPC Officers and full RPC Membership

The Vice Chairman of Region 39 is Alan Bull. His contact information is below:

Alan Bull
Knox County 911
Technical Services Manager
605 Bernard Avenue
Knoxville, TN 37921
(865) 215 – 1101 (V)
(865) 215 – 1134 (F)
Email: abull@knox911.org

The Secretary for Region 39 is Charles Riggs. His contact information is below:

Charles Riggs
Rhea County 911 Director
PO Box 85
Evensville, TN 37332
(423) 775 – 6078
(423) 775 – 5042
Email: e911@volstate.net

Membership in the Region 39 Regional Planning Committee is open to any interested party as defined by FCC Part 90.20a. Committee Officer requirements, voting procedures and membership attendance requirements are listed in the Region 39 Planning Committee by-laws. Appendix A contains the Region 39 By-laws. Appendix B is a list of Region 39's members, their agency/affiliation and voting status. Voting and operating procedures are described in Section 2.2 of this Plan.

1.3 Region 39 Description

Region 39 encompasses the entire state of Tennessee, consisting of 95 counties. An alphabetized list of counties can be found listed in Appendix C.

Tennessee has been called the “Three States of Tennessee” because of its three grand divisions and the unique geography of each. Geographically, Tennessee is divided into six major natural regions. These areas, from east to west, are:

- 1) The Appalachian Mountain region along the North Carolina boarder with Mountain peaks ranging from 3000 to 6000 feet,
- 2) The Great Valley, also called the Grand Canyon of the East, with several long, narrow, even crested ridges running southwest to northeast and elevations of 1200 to 2500 feet,
- 3) The Cumberland Plateau again running from the southwest to the northeast it varies in width from 50 to 70 miles. It covers a total of about 4,260 square miles on a surface that is flat to rolling tableland that rises 800 to 1000 feet above the land on either side.
- 4) The Highland Rim with about 12,650 square miles outlines most of what is known as "Middle Tennessee." In the center of the Highland Rim is the Central Basin. Although the Highland Rim has a peak of over 2000 feet it has an average altitude of slightly less than 1000 feet. The terrain is "rough plateau" with the roughest parts along the edges of the Central Basin.
- 5) Central Basin is an oval depression that has a gently rolling surface with many small rounded hills that rise 200 to 300 feet above the general level. Terrain varies from about 500 to 1100 feet above sea level.
- 6) The Gulf Coastal Plain of West Tennessee covers all of what is known as West Tennessee with the area from Kentucky Lake and the Tennessee River to the Mississippi River. Generally it is a broad plain whose surface slopes to the west until it ends abruptly at the bluffs over looking the flood plain of the Mississippi River. Along the eastern edge streams have cut valleys that form a rough topography.

There are ninety-five counties in the state with a total landmass of 41,219 square miles according to the 1996 Land Area Statistics, US Bureau of the Census. The largest county is Shelby, with a total of 755 square miles. Water features of significance, are the Mississippi, Tennessee and Cumberland Rivers, Reelfoot Lake (natural), Watauga, Norris, Watts Bar, Chickamauga, Dale Hollow, Center Hill, Percy Priest, Old Hickory, Tims Ford, Pickwick, Kentucky and Barkley Lakes (manmade). Tennessee has 477 square miles of water within its' boundaries.

As shown above, the population of over five million people is distributed across nearly forty two thousand square miles of widely varying terrain. This presents some unique problems in area coverage for radio systems since the entire land area of any given jurisdiction must be covered. The population per square miles in urban areas tends to be dense and in rural areas tends to be sparse. The population distribution and the very diverse geographical features of the state must be carefully considered in communications system planning. All these items were taken under consideration in the allocation Plan.

Tennessee's population according to the 2002 Census of Population and Housing, U. S. Bureau of Census, as found in the *Tennessee Blue Book*, is 5,797,289. Tennessee has four metropolitan areas plus the Tri-Cities area spread across the State. These five areas make up 64% of the population. Three of these metropolitan areas border other states. Memphis is the largest metropolitan area and borders Mississippi and Arkansas.

Nashville, the capitol city, is the second largest and has a metropolitan area that extends to the Kentucky state line. This is the fastest growing area in Tennessee and one of the fastest in the nation, with the adjacent cities of Murfreesboro, Franklin, Lebanon and near by Clarksville. Clarksville is home to Ft. Campbell and the 101st Airborne (though it is actually in Kentucky) but greatly impacts Tennessee. Knoxville is the third largest and includes the city of Oak Ridge. The fourth area is Chattanooga, which borders Georgia and Alabama. The fifth largest metropolitan area is the Tri-Cities area made up of Bristol, Johnson City and Kingsport. Bristol is split into two towns by the Virginia / Tennessee border. Also a factor in the Tri-Cities metropolitan area is the proximity of Virginia, North Carolina and Kentucky.

Region 39 (State of Tennessee) has eight (8) adjacent bordering Regions and three (3) non-bordering Regions within 70 miles of the State border. They are as follows:

Region 1	State of Alabama	Border
Region 4	State of Arkansas	Border
Region 10	State of Georgia	Border
Region 13	Southern Illinois	Non Border
Region 17	State of Kentucky	Border
Region 23	State of Mississippi	Border
Region 24	State of Missouri	Border
Region 31	State of North Carolina	Border
Region 37	State of South Carolina	Non Border
Region 42	State of Virginia	Border
Region 44	State of West Virginia	Non Border

In previous NPSPAC 821 MHz frequency allotments, spectrum amounts disproportionate to population densities were allocated due to differing methodologies used in adjacent NPSPAC Regions and the timing of adjacent Regions Plan approval. This resulted in a minimum number of channels available for Region 39, particularly in the Memphis area that borders Mississippi and Arkansas. In the 700 MHz band, county allotments for both narrowband and wideband channels have been developed based on population densities relative to adjacent Regions. Due to the Region's diverse population densities and the scarce spectrum resources in Tennessee's populated areas, it is anticipated the majority of requests for voice/data spectrum will be from the five metropolitan and surrounding areas, which all currently operate existing 800 MHz trunked radio networks.

It is anticipated that other areas within Region 39, including areas in the Northwestern parts of Tennessee that borders Missouri, Arkansas and Kentucky, the Northeast area that borders Virginia & North Carolina and the Southeastern area that borders Georgia and Alabama may request 700 MHz channels from established county pool allotments to either expand existing 800 MHz systems or develop new 700 MHz systems

2.0 Notification and Operation

2.1 Notification Process

The 800 MHz NPSPAC Region 39 Chairperson, John W. Johnson, acted as the 700 MHz Convener. A 700 MHz Regional Planning Committee meeting date was set for May 8, 2001. Notification to interested parties began ninety (90) days prior to the first meeting as well as follow-up reminder announcements were issued. Announcements indicating the date, time and location of the first meeting were sent by mail to the FCC Wireless Telecommunications Bureau and, posted in the following industry periodicals: *Mobile Radio Technology Magazine*, and the Association of Public Safety Communications Officials, Inc. magazine, the *Nashville Record* newspaper and *Tennessee Town & City*, a newspaper published by the Tennessee Municipal League. Every city and county Mayor in Tennessee as well as all known Public Safety and Public Service Associations were mailed or emailed an announcement of the meeting. The Associations notified were as follows:

TN Association of Public-Safety Communications Officials
Emergency Management Association of TN
Native American Indian Association of TN
TN Ambulance Service Association
TN Association of Chiefs of Police
TN Association of County Executives
TN Association of Housing & Redevelopment Authorities
TN Association of Mental Health Organizations
TN Association of Rescue Squads
TN Association of Utility Districts
TN Board of Regents
TN County Highway Officials Association
TN County Service Association
TN District Attorneys Conference
TN Emergency Communications Board
TN Emergency Numbers Association
TN Fire Chief's Association
TN Hospitals Association
TN Municipal Electric Power Association
TN Municipal League
TN Organization of School Superintendents
TN Public Transportation Association
TN Recreation & Parks Association
TN School Boards Association
TN Sheriff's Association
TN Water & Wastewater Association
TN Wireless Communications Council
University of TN System
Rural Transportation Directors Association
State of Tennessee, Emergency Services Coordinators

American Red Cross, Nashville

Federal agencies contract are as follows:

TN Valley Authority
Dept. of Energy, Oak Ridge
Federal Emergency Management Agency, Region 4
TN National Guard
Corps of Engineers
Federal Bureau of Investigation field office in Nashville

The meeting information was also disseminated on the Tennessee Information Enforcement System (TIES) network and received by all law enforcement agencies in Tennessee.

This awareness allowed for the dissemination of meeting information to hundreds of law enforcement agencies, public safety and public service agencies and critical infrastructure operators throughout Tennessee. There is no Native American tribal reservation located within Region 39, however the Native American Indian Association of Tennessee was notified. Copies of the announcements sent to the FCC, any Public Notices released relating to Region 39's meeting, the ads placed in the industry periodicals, and emails sent to interested agencies are included in Appendix D.

The 700 MHz RPC first meeting convened on May 8, 2001, by John Johnson. Bill Pogue of the Tennessee Department of Safety was elected the Chairperson of the Region 39 700 MHz RPC. John W. Johnson of the Tennessee Emergency Management Agency was elected to the position of Vice Chairperson and Alan Bull of Knoxville / Knox County 911 was elected Secretary / Treasurer of the Region 39 700 MHz RPC. The FCC did issue a Public notice for this meeting. At this and at all meetings, any one attending, voting or non-voting member may voice their comments on the Plan.

The Region 39 RPC consists of sixteen State agencies, forty-three local government entities representing twenty-five different counties, and six different disciplines, three federal agencies, two associations, one disaster relief organization, state homeland security representatives and eleven vendors. The actual number of associations represented was actually much higher since most chose to represent their department instead of their association.

2.2 Operations of the Regional Plan Committee

This committee will use *Simplified Parliamentary Procedures* to conduct meetings. This method allows for all members to have their voice heard. All decisions will be by clear consensus vote with each Public Safety Agency in attendance having one (1) vote. Additional voting member considerations are listed in the Region 39 Bylaws, Appendix A. The meetings are open to all interested persons and public input time is provided for anyone to express a viewpoint or to have input to the Regional Planning process.

Subcommittees have been formed as needed to work on specific issues. For the initial planning of Region 39, three subcommittees were formed.

Technical & Implementation, Interoperability, and Administrative Subcommittees: These subcommittees are intended to work on the details of specific issues and make recommendations to the full committee for the development of the Region 39 Regional Plan. Any changes to the Regional Plan must be voted and approved by the full Regional Planning Committee. Participation in subcommittees is open to any member. The Chair of the Regional Planning Committee appoints each Subcommittee Chair.

The Region 39 subcommittees are listed below:

Administrative: Charlie Phipps, Chairman
Interoperability: John W. Johnson, Chairman
Technical & Implementation: Arnold Hooper, Chairman

A minimum of one (1) full committee meeting will be held per year. The Region 39 Chairperson has the authority to call an additional meeting at a time when he/she deems necessary or when he/she deems it in the best interest of the Region to convene. In an attempt to offer as many people as possible the opportunity to contribute to the Regional 700 MHz Planning Committee, a central location was chosen to host the meeting.

The Region 39 700 MHz list-server and web site, was created in November 2004. This was used to disseminate information to those interested as well as dates and time of sub-committee and full committee meetings. The web site is www.region39.org and the list server address is reg39rpc@region39.org.

Beginning two years after Federal Communications Commission's approval of this Regional Plan, the Chairperson shall call a meeting of the Regional Planning Committee to elect a Chair, Vice Chair and Secretary to serve for a two-year term. There is no limit to the number of terms that may be served by officers of the 700 MHz Regional Planning Committee.

If the Chair is unable to serve a complete term, the Vice Chair will serve as Chair until the next 700 MHz Regional meeting. If both the Chair and Vice Chair are unable to serve their full terms, one or the other should make an effort to call a special meeting of the Committee to elect replacements. If for some reason, neither the Chair nor the Vice Chair can call the special meeting; the State or any County within the Region may call for a special meeting, giving at least 5 days notice, to elect replacements.

A chronological list of meetings, minutes, meeting announcements and table outlining Region 39's progress in 700 MHz developments is located in Appendix D of this document.

2.3 Major Elements of the Plan

The major elements of this Plan follow the National Coordination Committee (NCC) guidelines. Region 39 would like to express its "Thanks" to the NCC for their work on these guidelines. Without the guidelines, the Plan development would have been much more difficult. Region 39 would also like to thank the National Law Enforcement and Correctional Technology Center (NLECTC) for its development and support of the Computer Assisted Pre-coordination Resource And Database System (CAPRAD) and the staff that supports this system. The funding, training and support from NLECTC, Rocky Mountain Region and the CAPRAD personnel as well as the Regional Planning Colloquiums were invaluable to the development of this Plan.

The major elements of this Plan are (1) the declaration that this is the Region 39 Plan, (2) that Region 39 encompasses the entire State of Tennessee, (3) the administration and operation of the committee, (4) 700 MHz interoperability, (5) General Use spectrum management and (6) allocation requests, (7) dispute resolution, (8) adjacent Region coordination and (9) the appendices with the channel allocation being Appendix G. The channel allocation contains the both the general usage voice and wideband data channels.

3. Regional Plan Administration

3.1 Procedure for Requesting Spectrum Allotments

A. General Information

Upon FCC approval of this Plan, Region 39 will announce to the Region that 700 MHz public safety channels are available in the Region and that channels have been assigned in pool allotments to counties within the Region for usage by Public Safety entities. The general usage spectrum may be used by all Local government entities and State agencies only if the State Channels have been depleted or not available in that county. The Wide Band Data Channels are available to both Local and State government on a first come first serve basis.

All available methods will be used to notify public safety entities of channel availability in the Region (see Section 2.1). All spectrum requests will be considered on a first come, first served basis. Region 39 supports the National Coordination Committee Pre-Assignment Rules and Recommendations listed in Appendix F, and will use these guidelines as a template to determine if an application submitted to the Regional Planning Committee meets Regional Planning standards. It is recommended that applicants familiarize themselves with these recommendations prior to submitting applications for Region 39 700 MHz public safety system implementation. Region 39 may develop a supplemental form for applicants to submit, along with their FCC form, to help guide them through the application process.

In general and unless otherwise noted, the Region 39 Regional Planning Committee will adhere to the published National Coordination Committee Implementation Guidelines for 700 MHz Public Safety Regional Planning Committees.

B. Spectrum Re-Usage

Region 39 utilized the CAPRAD pre-coordination database system to maximize channel re-usage in the 700 MHz band. Since the spectrum is reused, it is hoped that each system will use the minimum power necessary to meet their needs. If power and ERP seems excessive to the committee, a reduction in power or antenna gain may be requested to minimize interference and increase spectrum efficiency to other co-channel and adjacent channel users.

C. Application Submission

To request channels from Region 39, a full application package must be submitted to the NLECTC - Sponsored CAPRAD database at <http://caprad.nlectc.du.edu/login/home>. The application must include: the current FCC Form (currently the 601), a short description of the proposed system, a justification for the additional spectrum, an coverage prediction map using the current version of TIA/EIA TSB 88 guidelines, maps showing all interference predicted in the proposed system, documents indicating agency-funding commitments sufficient to fund the development of the proposed system(s), a list of 'give-back' channels, if applicable and the Region 39 supplemental form. Exceptions in accepting applications from qualified applicants will be made by the Region if applicants have demonstrated a need for 700 MHz channels and cannot access the CAPRAD database.

D. Application Distribution / Coordination

The Chair will distribute the application request to all other necessary agencies with allotments in the Plan for review and approval. Absent a protest, the Regional Planning Committee will approve the application and (if

applicable), submit it, through the CAPRAD database, to the applicant's preferred FCC-certified frequency coordinator for processing. This process meets the requirements of FCC Rule 90.176 (c).

The CAPRAD database will reflect the approved application and place the channels for the proposed system in "pre-license" status.

E. Give Up or Give Back Spectrum

When applying for new 700 MHz channels, the Regional Planning Committee encourages applicants to relinquish some amount of currently licensed spectrum ("give back channels") and make that spectrum again available for use within the Region. Agencies with existing licensed 800 MHz systems that are requesting 700 MHz channels for system expansion will not fall under this requirement. An agency may retain channels that are used for paging, telemetry, microwave or other functions that the 700 MHz spectrum does not meet the agency's need.

When an applicant submits a request for 700 MHz spectrum, a "Give Back Plan" should accompany the application. This Plan should show what frequencies would be vacated, a time line for the transition and what channels are being retained. If an existing channel is being retained for interoperability purposes, please identify that channel in the "Give Back Plan".

Frequency "give back" requirements shall hold true for regional systems where system constituents maintain discrete licenses for their own internal operations. In this case, constituent political subdivisions or agencies are required to participate in the "give back" plan. Should a political subdivision or agency act as host of a regional system, both the host agency and the constituent agencies should participate in the "give back" Plan.

Frequencies used for non-voice critical infrastructure support functions [Supervisory Control and Data Acquisition (SCADA) systems] as well as frequencies that are used for interoperability with other regional, state or national agencies that rely on one certain frequency band for emergency operations, such as, but not limited to "TN Law Enforcement Mutual Aid" (154.755/156.015 MHz / 460/465.400 MHz), "TN Inner City" (155.3700) or the "National Law Enforcement Emergency Channel" (155.4750 MHz) or "TN Fire Mutual Aid" (154.295) or "TN EMS Mutual Aid" (155.205) as well as other mutual aid or interoperable channels may be exempted by the Committee as candidates for "give back". Frequencies used by an applicant for such purposes, as well as the specific use and a network/ system diagram, must be specified in supportive documentation supplied with the application to enable the Regional Planning Committee to consider any possible exemption.

In cases of hardship or failure to implement, the Regional Planning Committee will consider, on a case-by-case basis, extensions not to exceed five years from date of license issuance, of the "give back" timetable. The dispute arbitration process in Section 3.6 of this document shall apply should there be protest.

F. Allocation Disputes:

An agency may protest a proposed system within 30 calendar days of the original distribution. Protests will only be considered if the allocation does not conform to Plan criteria or objecting agency or the Chairperson can show harmful interference is likely based on the information submitted by the agency requesting the new allocation. If an agency with pre-licensed/Region approved co-channel or adjacent channel allocations objects to a proposed allocation due to concerns about potential interference, the objecting agency may request field tests be done to confirm or refute interference potential. The completion of these field tests and the results will be required for Regional application approval. Coverage area service/interference contours of the proposed system(s) should meet values designated in Section 6.1 of this document. Any costs associated with

field tests or any other requirements to obtain Region 39 Plan approval are the responsibility of the agency submitting application to Region 39.

The parties involved must resolve the allocation dispute and notify the Region Chair within 30 calendar days. If the parties involved cannot resolve the allocation dispute within that timeframe, then a special full Committee meeting will be scheduled to consider and vote on the protest. *The burden of proof will be on the protesting party.* The protesting party may be liable for any costs associated with the protest if the complaint is unfounded. If approved, the application will be submitted through the CAPRAD database to the applicant's chosen FCC-certified frequency coordinator for processing.

G. Lower Power "Campus Eligible" Digital General Use Channels:

With the implementation of 700 MHz public safety spectrum throughout Region 39, there may be opportunities for increased channel reuse when developing radio systems for "campus" type operations. Examples of those who may capitalize on this opportunity include hospitals, stadiums, parks or places of public gathering, public universities, transit systems, correctional facilities and mental health facilities. While these channels have been designated in county pool allotments with proper designation, they do not enjoy the benefits of countywide channels in that they are not cleared for usage over a wide area. In many instances, facilities require a smaller or more specific geographical coverage area than assumed in the initial channel packing plan and may be able to be reused more efficiently. These "campus" type systems also, in many cases, require in-building or confined space/ tunnel radio coverage or communications along a linear pathway, such as a maintenance or right of way. These channels may also be used for "vehicular repeater" (MO3) operation. Public safety channels can be allotted to this type operation in a Region and can lead to effective system development, along with increased spectral efficiency, if power levels and Area of Protection (AOP) of the area are taken into account in system planning. These parameters must be established appropriate to the area of coverage. These channels are NOT eligible to be utilized throughout the county they are licensed in but to a specific geographic area, unless otherwise licensed. The Low Power channel will be licensed on an as need or first come, first serve basis. The following criteria must be adhered to when requesting channels from Region 39 for operations of this type:

The 40dBu service contour of the proposed system must not exceed an area more than 5 miles or 8 Km from the proposed service area. When this 5-mile distance extends to an adjacent Region, the applicant must obtain concurrence from the adjacent Region. Reduced external antenna heights, along with reduced ERP, directional antenna, distributed antenna systems, down tilt, radiating "leaky coax," are all tools that should be utilized in the development of these type systems. Region 39 will ensure the development of these types of systems will in no way interfere with co-channel or adjacent channel users within Region 39 or Region 39's adjacent Regions. The Chairperson, or a majority of the members of the Region, has the authority to request and require engineering studies from the applicant that indicate no harmful interference will be introduced to any co-channel or adjacent channel existing user prior to application approval. For 25 kHz co-channel assignments, the 50dBu service contour of the proposed stations will be allowed to extend beyond the defined service area for a distance no greater than 2 miles. An adjacent/alternate 25 kHz channel shall be allowed to have its 60 dB (50,50) contour touch, but not overlap the 40dB service (50,50) contour of an adjacent/alternate system being protected. Evaluations should be made in both directions to ensure compliance. The approval of systems utilizing county allotment channels labeled "Campus", are subject to approval of the Regional planning committee. They are the final authority on parameters associated with "campus" type operations.

When Region 39 receives an application for low power fixed use and the proposed service contour encroaches onto an adjacent Region prior to the channel allotted to the Region being implemented in a specific system, the application must be modified so the service contour does not encroach into the adjacent Region or the

applicant must supply the Region 39 700 MHz Regional Planning Committee with written concurrence from the adjacent Region permitting the original design.

3.2 Procedure for Frequency Coordination

The Region 39 Planning Committee will adhere to the National Law Enforcement & Corrections Technology Center (NLECTC) 700 MHz General Use channel sort as shown on the CAPRAD database for narrowband General Use channels. Region 39 utilized the CAPRAD system to sort the wideband data channels. (See Appendix G). Region 39 will participate in the CAPRAD database and keep the Regional Plan and current frequency allotment/allocation information on the database. The Region 39 Regional Planning Committee has both the ability to accept recommendations from the committee and, if approved, the authority to change the original frequency allotment. In order to keep the most effective frequency allotments within Region 39, an annual review of the allotments will be made at one of the scheduled meetings by the full committee and recommended changes to the Plan will be voted on. The majority of members in attendance at a meeting of the full Regional Planning Committee must approve any changes to the Regional allotments. If at any time a system is allocated channels within Region 39 and the system cannot be developed within the agreed upon guidelines (slow growth), the channels will be returned to the county pool allotments they originated from and again be available to other agencies in the Region. If Plan modifications are approved, the Chairperson will, if necessary, obtain adjacent Region approval and file a Plan amendment indicating the approved changes with the Federal Communications Commission.

3.3 Allocation of Narrowband “General Use” Spectrum

The Region 39 Technical & Implementation Subcommittee recommends that allotments be made on the basis of one 25 KHz channel for every two (2) voice channel requests and one 12.5 KHz channel for each narrowband data channel request. This recommendation is approved by the full Committee and is part of this Plan. Allotments will be made in 25 KHz groups to allow for various digital technologies to be implemented. All agencies requesting spectrum during the initial filing window (see Section 3.1) will be allocated channels if Plan requirements are met. Agencies using Frequency Division Multiplexing (FDMA) will be expected to maintain 12.5 KHz equivalency when developing systems and will be required to utilize BOTH 12.5 KHz portions of the 25 KHz block. In most cases, this will require the geographic separation of each 12.5 KHz adjacent channel. In order to promote spectrum efficiency, Region 39 will encourage that systems allocated 25 KHz channel blocks will utilize the entire channel and not “orphan” any portions of a system designated channel. (See Section 6.3)

3.4 Low Power Analog Eligible Channels

The FCC in the 700 MHz band plan set aside channels 1 - 8 paired with 961 – 968 and 949 – 958 paired with 1909 – 1918 for low power use for on-scene incident response purposes using mobiles and portables subject to Commission-approved Regional Planning Committee Regional Plans. Transmitter power must not exceed 2 watts (ERP).

Channels 9 –12 paired with 969 – 972 and 959 – 960 paired with 1919 – 1920 are licensed nationwide for itinerant operation. Transmitter power must not exceed 2 watts (ERP). These channels may operate using analog operation. To facilitate analog modulation, this Plan will allow aggregation of two 6.25 KHz channels for 12.5 kHz bandwidth.

On scene temporary base and mobile relay stations are allowed (to the extent FCC rules allow) antenna height limit of 6.1 meter (20 feet) AGL (Above Ground Level). Vehicular repeater operation (MO3) is also allowed.

However, users are encouraged to operate in simplex mode with the least practical amount of power to reliably maintain communications whenever possible. This Plan does not limit use to analog only operations and channels are intended for use in a wide variety of applications that may require digital modulation types as well. The use of EIA/ TIA-102, Project 25 Common Air Interface is required when using a digital mode of operation.

In its dialog leading up to CFR §90.531 allocating the twenty-four low power 6.25 kHz frequency pairs (of which eighteen fall under RPC jurisdiction)¹, the Federal Communications Commission (FCC) suggested that there is a potential for multiple low power applications, and absent a compelling showing, a sharing approach be employed rather than making exclusive assignments for each specific application as low power operations can co-exist [in relatively close proximity] on the same frequencies with minimal potential for interference due to the 2 watt power restriction.

Whereas advantages exist in not making assignments, the reverse is also true. If, for example, firefighters operate on a specific frequency or set of frequencies in one area, there is some logic in replicating that template throughout the Region for firefighter equipment. If there are no assignments, such a replication is unlikely.

In seeking the middle ground with positive attributes showing up both for assignments and no assignments, we recommend the following regarding assignments associated with the eighteen (18) low power channels for which the Regional Planning Committee has responsibility:

Generic - Channel #'s 1-4 and 949-952 are set aside as generic base channels for use by public safety agencies operating within Region 39, and the complementary mobile channels # 961-964 and 1909-1912 are set aside as generic mobile channels also for use by public safety agencies likewise operating within Region 39.

Fire/ EMS/ Consequence Management - Channel #'s 5-8 are designated as Fire Protection/ Emergency Medical and Consequence Management base channels for licensing and exclusive use by the Fire/Emergency Medical disciplines, and the complementary mobile channel #'s 965-968 are set aside as Fire/Emergency Medical and Consequence Management mobile channels also for licensing and exclusive use by the Fire/Emergency Medical disciplines.

Law Enforcement/ Crisis Management - Channel #'s 953-956 are set aside as Law Enforcement/Crisis Management base channels for licensing and exclusive use by the Law Enforcement discipline, and the complementary mobile channel #'s 1913-1916 are set aside as Law Enforcement/Crisis Management mobile channels also for licensing and exclusive use by the Law Enforcement discipline.

Multidisciplinary Joint Public Safety Operations - Channel #'s 957-958 are set aside as Multidisciplinary Joint Public Safety Operations base channels for licensing and the complementary mobile channel #'s 1917-1918 are also set aside as Multidisciplinary Joint Public Safety Operations Channels for use by political subdivisions and public safety agencies operating under a unified command at a common incident for the express mission of safety of life, property or environment.

Simplex operations may occur on either the base or mobile channels. Users are cautioned to coordinate on scene use among all agencies involved, particularly when the use of repeater modes is possible at or in proximity to a common incident. Users should license multiple channels and be prepared to operate on alternate channels at any given operational area. Again, Region 39 Regional Planning Committee will require

¹ See paragraphs 35 through 39 in FCC's Third Memorandum Opinion and Order for WT Docket No. 96-86 adopted September 18, 2000.

all 700 MHz users to have the capability to access ALL of the NCC approved interoperability channels in both duplex and simplex modes.

Below is a table of the low power channels.

Channel #	Frequency	Use	Channel #	Frequency
1	764.003125	RPC Admin	961	794.003125
2	764.009375	RPC Admin	962	794.009375
3	764.015625	RPC Admin	963	794.015625
4	764.021875	RPC Admin	964	794.021875
5	764.028125	RPC Admin	965	794.028125
6	764.034375	RPC Admin	966	794.034375
7	764.040625	RPC Admin	967	794.040625
8	764.046875	RPC Admin	968	794.046875
9	764.053125	Itinerant	969	794.053125
10	764.059375	Itinerant	970	794.059375
11	764.065625	Itinerant	971	794.065625
12	764.071875	Itinerant	972	794.071875
949	775.928125	RPC Admin	1909	805.928125
950	775.934375	RPC Admin	1910	805.934375
951	775.940625	RPC Admin	1911	805.940625
952	775.946875	RPC Admin	1912	805.946875
953	775.953125	RPC Admin	1913	805.953125
954	775.959375	RPC Admin	1914	805.959375
955	775.955625	RPC Admin	1915	805.955625
956	775.971875	RPC Admin	1916	805.971875
957	775.978125	RPC Admin	1917	805.978125
958	775.984375	RPC Admin	1918	805.984375
959	775.990625	Itinerant	1919	805.990726
960	775.996875	Itinerant	1920	805.996875

3.5 Wideband Data

TIA has developed a wideband data interoperability standard based on 50 KHz channel bandwidth. The RPC shall also consider applications for aggregation of data channels up to 150 kHz. Each county within Region 39 shall be allotted, at a minimum, three contiguous 50 KHz channel for a total of 150 KHz of bandwidth. Shelby, Davidson, Hamilton, Knox and the Tri-Cities area (which consists of Sullivan and Washington counties), will receive an additional allocation of two 150 KHz channel pairs. An additional 150 KHz of spectrum was allotted to counties not mentioned above that also have a State University within the county or two or more State agency Regional or District Head Quarters. Additional available wideband data channels will be considered on a first come first serve basis once a system is loaded. If one entity exhausts the spectrum resources within the county, thus precluding assignment to other interested agencies, that agency must demonstrate its willingness to cooperate with the precluded agencies within the county to provide access to its facilities for throughput. In such situations, each agency shall internally negotiate costs without mediation by the Regional Planning Committee. The final implementation budget, as well as the abridged loading figures shall be forwarded to Region 39 prior to adding the new users.

The ranking criteria for each allocated 50 KHz General Use Wideband data channel in Region 39 will be developed in accordance with NCC Implementation Subcommittee Guidelines. Applicants will be required to provide the Regional Planning Committee with their identified wideband needs so the Region can determine the number of wideband data channels needed beyond the initial spectrum allocation.

3.6 Dispute Resolution – Intra-Regional

In the event an agency disputes the implementation of this Plan or the Federal Communications Committee approval of this Plan or parts of this Plan, the agency must notify the Chair of the dispute in writing. This section does not apply to protests over new spectrum allocations (see Section 3.1). The Chair will attempt to resolve the dispute on an informal basis. If a party to the dispute employs the Chair, then the Vice Chair will attempt resolution. In such cases, the Chair shall be deemed to have a conflict of interest and will be precluded from voting on such matters. If after 30 days the dispute is not resolved, the Chair (or Vice Chair) will appoint a Dispute Resolution Committee consisting of two members from the State of Tennessee governmental agencies and at least five members from different counties in Region 39. That committee will select a Chair to head the committee and a secretary to document the proceedings.

The Regional Plan Chair (or Vice Chair) will represent the Region in presentations to the Dispute Resolution Committee. The Committee will hear input from the disputing agency, any effected agencies and the Region Chair. The Committee will then meet in executive session to prepare a recommendation to resolve the dispute. Should this recommendation not be acceptable to the disputing agency/agencies, the dispute and all written documentation from the dispute will be forwarded to the National Regional Planning Oversight Committee, a subcommittee of the National Public Safety Telecommunications Committee (NPSTC) for review. As a last resort, the dispute will be forwarded to the Federal Communications Commission for final resolution.

All eleven adjacent Regions have signed the Region 39 dispute resolution.

4.0 Priority Matrix

In the event that spectrum allocation requests conflict and cannot all be accommodated, the following matrix will be used to determine priority for allotment. This matrix will only be used if two requests are received in the same time frame for the same number of channels. Otherwise, the first come first served procedure of Section 3.1 will be used.

- Service (Maximum score 250 points)
Priority is given to users fundamentally involved with the protection of Life and Property Police, fire, EMS, Rescue, EMA, combined systems, multi-jurisdictional systems, etc.
- Inter-system & Intra-system interoperability (Maximum score 100 points)
How well the proposed system will be able to communicate with other levels of government and services during an emergency on “regular” channels, not the I/O channels.
Interoperability must exist among many agencies to successfully accomplish the highest level of service delivery to the public during a major incident, accident, natural disaster or terrorist attack. Applicants requesting 700 MHz spectrum shall inform the Region of how and with whom they have been achieving interoperability in their present system. (See appendix F for list of possible interoperability agencies)

The applicant shall stipulate how they will accomplish interoperability in their proposed system (gateway, switch, cross-band repeater, console cross patch, software defined radio, or other means) for each of the priorities listed below:

1. Disaster and extreme emergency operation for mutual aid and interagency communications.
 2. Emergency or urgent operation involving imminent danger to life or property.
 3. Special event control, generally of a preplanned nature (including task force operations).
 4. Single agency secondary communications.
 5. Routine day-to-day non-emergency operations.
- Loading (Maximum score 100 points)
Is the system part of a cooperative, multi-organization system? Is the application an expansion of an existing 800 MHz system? Have all 821 channels been assigned (where technically feasible)? A showing of maximum efficiency or a demonstration of the system’s mobile usage pattern could be required in addition to loading information. Based on population, number of units (if number of units, are they take home, how many per officer), what are the talk groups?
 - Spectrum Efficient Technology (Maximum score 200 points)
How spectrally efficient is the system’s technology? Trunked systems are considered efficient “as well as any technological systems feature, which is designed to enhance the efficiency of the system and provide for the efficient use of the spectrum.”
 - Systems Implementation Factors (Maximum score 200 points)
Applicants should submit some form of proof of financial commitment, accompanied by a RFP (Request for Proposal) outlining the design of the proposed system and detailing the development of the requested channels will be required to be submitted to the Regional Planning Committee prior to approval
 - Geographic Efficient (Maximum Score 50 points)

The ratio of subscriber units to area covered and the channel reuse potential are two subcategories. “The higher the ratio (mobiles divided by square miles of coverage) the more efficient the use of the frequencies. ... Those systems which cover large geographic areas will have a greater potential for channel reuse and will therefore receive a high score in this subcategory.”

- Givebacks (Maximum score 100 points)
Consider the number of channels given back
Consider the extent of availability and usability of those channels to others.

If there are more applicants than frequencies available for a given area, the above criteria will be used to grade each application before the committee.

This process, if required, will be treated as a dispute and the procedures outlined in Section 3.6 using the above criteria will be used to allocate the frequencies.

5. PROCESS FOR HANDLING UNFORMED REGIONS

There are no unformed adjacent Regions to Region 39 and Letters of Concurrence have been received from all eleven adjacent Regions.

6. Coordination with Adjacent Regions

The Regions that are adjacent to or within seventy (70) miles of Region 39 are listed below:

Region 1	State of Alabama	Border
Region 4	State of Arkansas	Border
Region 10	State of Georgia	Border
Region 13	Southern Illinois	Non Border
Region 17	State of Kentucky	Border
Region 23	State of Mississippi	Border
Region 24	State of Missouri	Border
Region 31	State of North Carolina	Border
Region 37	State of South Carolina	Non Border
Region 42	State of Virginia	Border
Region 44	State of West Virginia	Non Border

Region 39 has coordinated channel allocations and received concurrence with all its bordering Regions by providing copies of the Region 39 Plan (including channel allotments) to each adjacent Region using the CAPRAD database and by mailing hard copies of the Plan to the adjacent Region’s Chairperson or Convener.

In seeking Regional concurrence, the Chairperson has given copies of this Plan to the Chairperson of Region 1, 4, 10, 13, 17, 23, 24, 31, 37, 42 and 44. The Region 39 Plan will also be available for viewing by all Regions via the NLECTC CAPRAD 700 MHz database and the Region 39 web site, www.region39.org. The CAPRAD pre-coordination database shows those channels available that will not interfere with Region 39 allotments or systems

The CAPRAD database and its associated packing Plan provides minimum channel allotments for all of Region 39's bordering Regions. This method was recommended by the NCC Implementation Subcommittee as a way to assure that adjacent Regions, which did not enter the Regional Planning process immediately, would not find all frequencies assigned in their borders.

Therefore, adjacent Regions 1, 4, 10, 13, 17, 23, 24, 31, 37, 42, and 44 should all be able to satisfy voice and narrowband data requests along their border areas with Region 39. However, if an adjacent Region has difficulties satisfying intra-regional requests due to channel allocation within Tennessee, this committee pledges to work with that adjacent Region to resolve any issues that might hinder interoperability or reduce any benefit to public safety communications.

7. System Design/Efficiency Requirements

7.1 Interference Protection

The frequency allotment list will be based on an assumption that systems will be engineered on an interference-limited basis, not a noise floor-limited basis. Agencies are expected to design their systems for maximum signal levels within their coverage area and minimum levels in the coverage area of other co-channel users. Coverage area is normally the geographical boundaries of the Agency(s) served plus five miles area beyond.

Systems should be designed for minimum signal strength of 40 dB μ in the system coverage area while minimizing signal power out of the coverage area. TIA/EIA TSB88-A (or latest version) will be used to determine harmful interference assuming 40 dB μ , or greater, signal in all systems coverage areas. This may require patterned antennas and extra sites compared to a design that assumes noise limited coverage. Region 39 complies with National Coordination Committee recommendations listed in Appendix K of the Regional Planning Committee Guidelines published by the National Coordination Committee (NCC).

7.2 Spectrum Efficiency Standards

Initial allotments will be made on the basis of 25 kHz channels. To maximize spectrum utilization, prudent engineering practices and receivers of the highest quality must be used in all systems. Given a choice of radios to choose from in a given technology family, agencies should use the units with the best specifications. This Plan will not protect agencies from interference if their systems are under-constructed (i.e.; areas with the established service area having minimum signal strength below 40 dBu), or the systems utilize low quality receivers. The applicant's implementation of best engineering practices will be encouraged by the Regional Planning Committee at all times.

It is the eventual goal of the FCC and the public safety community for radio equipment to meet the requirement of one voice channel per 6.25 KHz of spectrum. *When applying for channels within Region 39, the applicants should acknowledge the deadline for converting all equipment to 6.25 kHz or 6.25 kHz equivalent technology is 12/31/2016.* For narrowband mobile data requests, one mobile data channel will consist of two (2) 6.25 KHz channels/one (1) 12.5 KHz channel. Narrowband 6.25 KHz channels can be aggregated for data use to a maximum bandwidth of 25 KHz. As 6.25 KHz migration evolves, an agency that creates any "orphaned" 6.25 KHz channels should realize that these channels could be allocated to nearby

agencies requesting channels to maintain consistent grouping and utilization of 25 KHz blocks within the Region. (See Section 6.3)

Region 39 encourages small agencies to partner with other agencies in multi-agency or regional systems as they promote spectrum efficiency and both small and large agency capacity needs can be met. Loading criteria can also be achieved in multi-agency systems that will allow greater throughput for all agencies involved than that which could be achieved individually.

7.3 Orphaned Channels

The narrowband pool allotments with Region 39 will have a channel bandwidth of 25 kHz. These 25 kHz allotments have been characterized as “Technology Neutral” and flexible enough to accommodate multiple technologies utilizing multiple bandwidths. If agencies choose a technology that requires less than 25 kHz channel bandwidth for their system, there is the potential for residual, “orphaned channels” of 6.25 kHz or 12.5 kHz bandwidth immediately adjacent to the assigned channel within a given county area.

An orphan channel may (if possible) be used at another location within the county area where it was originally approved, if it meets co- and adjacent channel interference criteria. Region 39 will utilize “county areas” as guidelines for channel implementation with the area of Region 39. The definition of “county area” in this Plan is the geographical/political boundaries of a given county, plus a distance of up to 5 miles outside of the county or jurisdictional boundary.

If the channel, or a portion of a channel, is being moved into a “county area” that is within 30 miles of an adjacent Region, Region 39 will receive concurrence from the affected Region. By extending the “county area” by a designated distance, it is anticipated this will increase the possibility that orphaned channel remainders will still be able to be utilized within the “county area”, and reduce the potential for channel remainders to be forced to lay dormant and used with a county channel allotment. These movements will be documented on the National Law Enforcement & Corrections Technology Center CAPRAD database.

If the “orphaned channel” remainder does not meet co-channel and adjacent channel interference criteria by moving it within the “county area” as listed above, and it is determined by the Region that the “orphaned channel” cannot be utilized in the Region without exceeding the distance described in the “county area” listed above, Region 39 will submit a Plan amendment to the FCC to repack the channel to a location where its potential use will maintain maximum spectral efficiency. This FCC Plan amendment will require affected Region concurrence.

When in the best interest of public safety communications and efficient spectrum use within the Region, the Region 39 Regional Planning Committee shall have the authority to move orphan channel allotments, and/or co-/adjacent-channel allotments affected by the movement of orphan channels, within its “county areas”, which are defined above. This is to retain spectrum efficiency and/or minimize co-channel or adjacent channel interference between existing allotments within the Region utilizing disparate bandwidths and technologies.

7.4 System Implementation

There are no incumbent high power broadcast TV stations in Tennessee; however there are several low power or translator TV stations across Tennessee. Two high power stations in other states, Georgia and Virginia, have minimal impact on Tennessee. See table below.

Region 39 - Tennessee TV Stations

TV Channel 60 – 69 in Tennessee

County	Channel	Call Sign	Location	Latitude NAD83	Longitude NAD83
Madison County	62	W62CJ	Jackson	35°52'41"N	87°43'12"W
	62	W62CJ	Jackson	35°42'22"N	88°44'36"W
	62	W62CJ	Jackson	35°39'47"N	88°45'24"W
	62	W62CJ	Jackson	35°39'47"N	88°45'24"W
	62	W62CJ	Jackson	35°39'47"N	88°45'24"W
	64	W64BZ	Jackson	35°12'2"N	88°58'30"W
	64	W64BZ	Jackson	35°39'47"N	88°45'24"W
	64	W64BZ	Jackson	35°12'41"N	89°48'54"W
	64	W64BZ	Jackson	35°42'22"N	88°44'36"W
	64	W64BZ	Jackson	35°39'47"N	88°45'24"W
	64	W64BZ	Jackson	35°39'47"N	88°45'24"W
McNairy County	62	W62CK	Acton	34°59'41"N	88°31'17"W
	62	W62CK	Acton	34°54'36"N	88°31'17"W
	62	W62CK	Acton	34°54'36"N	88°31'17"W
	66	W66CG	Acton	34°59'41"N	88°31'17"W
	66	W66CG	Acton	34°54'36"N	88°31'17"W
	66	W66CG	Acton	34°54'36"N	88°31'17"W
	66	W66CG	Acton	34°54'36"N	88°31'17"W
	69	W69DB	Acton	34°59'41"N	88°31'17"W
	69	W69DB	Acton	34°54'36"N	88°31'17"W
	69	W69DB	Acton	34°54'36"N	88°31'17"W
	69	W69DB	Acton	34°54'36"N	88°31'17"W
	69	W69DB	Acton	34°40'51"N	88°20'53"W
Sequatchie County	65	WCNT-LP	Chattanooga	35°12'26"N	85°16'52"W
Shelby County	67	W67CV	Memphis	35°12'41"N	89°48'54"W
Stewart County	63	W63CQ	Clarksville, Etc.	36°32'23"N	87°39'45"W
	65	W65DQ	Clarksville, Etc.	36°32'23"N	87°39'45"W
Wilson County	66	WJFB	Lebanon	36°9'13"N	86°22'46"W

7.5 Channel Loading

7.5.1 Loading Tables Voice Channels

EMERGENCY		NON-EMERGENCY	
CHANNELS	UNITS/CHANNEL	CHANNELS	UNITS/CHANNEL
1 - 5	70	1 - 5	80
6 - 10	75	6 - 10	90
11 - 15	80	11 - 15	105
16 - 20	85	16 - 20	120

Agencies requesting additional frequencies must show loading of 100 percent or greater on their existing system. Should a demand for frequencies exist after assignable frequencies become exhausted, any system having frequencies assigned under this Plan four or more years previously and not loaded to at least seventy percent will lose operating authority on several frequencies to bring the system into compliance with the 70 percent loading standard. Frequencies lost in this manner will be reallocated to other agencies to help satisfy the demand for additional frequencies.

7.5.2 Traffic Loading Study Voice or Data Systems

Justification for adding frequencies, or retaining existing frequencies, may be provided by a traffic loading study instead of loading by number of transmitters per channel. It will be the responsibility of the requesting agency to provide a verifiable study showing sufficient airtime usage to merit additional frequencies. A showing of airtime usage, excluding telephone interconnect air time, during the peak busy hour greater than 70 percent per channel on three consecutive days will be required to satisfy loading criteria.

7.5.3 Loading Tables Data Channels 25 KHz, 50 KHz, 100 KHz, and 150 KHz Non Trunked Systems

EMERGENCY or NON EMERGENCY	
CHANNELS	UNITS/CHANNEL
1 or more	120

7.5.4 Expansion of Existing 800 MHz Systems

Existing 800 MHz systems that are to be expanded to include the 700 MHz frequency spectrum will have to meet the requirements of the FCC and both 800 MHz NPSPAC Region 39 Plan and the Region 39 700 MHz Plan. If the two Region 39 Plans are in conflict, the Plan that gives the applicant the greater flexibility will govern.

8. Interoperability Channels

8.1 Introduction

Interoperability FCC Definition of Interoperability
Taken from 98-191 paragraph 76

Interoperability – An essential communications link within public safety and public service wireless communications systems which permits units from two or more different entities to interact with one another and to exchange information according to a prescribed method in order to achieve predictable results.

The ability for agencies to effectively respond to mutual aid requests directly depends on their ability to communicate with each other. Tennessee is subject to many natural disasters and contains regions and facilities, which may be susceptible to a man-made disaster or weapons of mass destruction attack. Mutual aid should be encouraged among agencies. This Plan seeks to facilitate the communications necessary for effective mutual aid.

The State of Tennessee, Emergency Management Agency (TEMA), will administer the 700 MHz interoperability channels via the Statewide Interoperability Executive Committee (SIEC) and State Interoperability Task Force (SITF), under the National Coordination Committee's (NCC) guidelines. The Region 39 700 MHz Regional Planning Committee will work with the Tennessee State Interoperability Executive Committee and three (3) members of the Region 39 700 MHz Regional Planning Committee will participate in the Tennessee State Interoperability Executive Committee (SIEC) and will represent Region 39. If at any time TEMA or the State SIEC is unable to function in the role of administering the interoperability channels in the 700 MHz band, then this committee will assume this role and notify the FCC in writing of the change in administrative duties. See the NCC Implementation Subcommittees **Table of Interoperability Channels in Appendix "E"**

8.2 Tactical Channels

Due to the immediate availability of 700 MHz public safety channels in Tennessee, Region 39 will not set aside additional channels for interoperability use within the Region. It is anticipated the sixty-four FCC designated interoperability channels (6.25 KHz) will be sufficient to provide interoperability (voice and data) within Region 39.

All mobile and portable units operating under this Plan and utilizing 700 MHz channels must be programmed with the minimum number of channels called for either in NCC guidelines or as the Tennessee State Interoperability Executive Committee and SITF specifies. The channel display in these radios will be in accordance with the NCC and SIEC guidelines that have common alphanumeric nomenclature to avoid any misinterpretation of use within Region 39.

8.3 Deployable Systems

In this Plan, Region 39 strongly supports use of deployable systems, both conventional and trunked. Deployable systems are prepackaged systems that can deploy by ground or air to an incident to provide additional coverage and capacity on designated 700 MHz interoperability channels and/or agency specific General Use Channels. This will minimize the expense of installing extensive fixed infrastructure in areas

while still providing mission critical functionalities as the Region recognizes the difficulty of providing complete coverage in all areas due to financial, demographic and geographical constraints.

Agencies should have conventional deployable systems capable of being tuned to any of the FCC designated / NCC recommended interoperability tactical channels. Those agencies that are part of a multi-agency trunked system and commonly provide mutual aid to each other are encouraged to have trunked deployable systems that operate on the tactical channels designated by the FCC for this use. The SIEC will develop the operational details for deploying these systems.

It is expected that the tactical channels set aside for trunked operation will be heavily used by deployable systems. Therefore, the tactical channels cannot be assigned to augment general use trunked systems.

8.4 Monitoring of Calling Channels

700 MHz licensees will be responsible for monitoring interoperable calling channels. The SIEC/SITF will develop operational guidelines for this function. **Appendix E** will include NCC documents that display required Interoperability guidelines.

8.5 Incident Command System Standard

Region 39 supports the NCC recommendations regarding the National Incident Management System (NIMS) and ICS.

9. Future Planning

9.1 Database Maintenance

The CAPRAD pre-coordination database has developed channel allotments in each county area within Tennessee utilizing the U. S. Census Date, 2000, height above average terrain (HAAT) and public safety use curves generated by the Public Safety Wireless Advisory Committee (PSWAC) to provide spectrally efficient frequency allotments. Region 39 will continue to use the CAPRAD pre-coordination database for other 700 MHz spectrum as it becomes available.

9.2 Inter-Regional Dispute Resolution Process

In the event that a dispute arises between Region 39 and an adjacent Region or Regions, regarding spectrum allocations or implementation, which cannot be resolved within 60 days, the parties to the dispute will request a hearing by the National Regional Planning Oversight Committee.

See Appendix H for details and Inter-Regional Dispute Resolution Agreements signed by adjacent Regions 1, 4, 10, 13, 17, 23, 24, 31, 37, 42 and 44.

9.3 Amendment Process

Amendments to the Region 39 Plan will be made at Region 39 RPC meetings. All amendments will be voted on and passed or rejected by a simple majority vote. The Chairman or his designee will make the appropriate changes to the Plan and notify the adjacent Regions for their concurrence. Once the concurrences are received from the adjacent Regions, the Plan will be certified and filed, by the Chairperson, with the FCC for approval. Electronic filing will be the preferred method.

9.4 Meeting announcements

Meeting announcements will be made per the Region 39 By Laws. Region 39 will utilize the list server, Public Notices issued by the FCC, fax notification, email to individual, associations, agencies and vendors, TN Information Enforcement System (TIES) network, verbal announcements at meetings and / or appropriate publications.

10.0 Certification

I hereby certify that all planning committee meetings, including subcommittee or executive committee meetings were open to the public. A summary of the deliberations of the Committee pursuant to adopting this Plan can be found in Appendix D, Meeting attendance, agendas and other events.

John W. Johnson
December 13, 2005

Chairman, Region 39

Appendices

Appendix A	Bylaws
Appendix B	Region 39 Members, Agencies, Contact Information and Voting Status
Appendix C	Region 39 (Tennessee) Counties and Population Data
Appendix D	List of Meetings, minutes, agendas, chronology
Appendix E	700 MHz Interoperability Table and Channel Nomenclature
Appendix F	NCC 700 MHz Pre-Assignment Rules/Recommendations
Appendix G	Region 39 Channel allotments
Appendix H	Inter Regional Dispute Resolution Agreement
Appendix I	DTV Protection and Incumbency
Attachments	Letters of Concurrence & Dispute Resolutions

Appendix A

Bylaws of the 700 MHz Regional Planning Committee Region 39 (State of Tennessee)

TABLE OF CONTENTS

- 1.0 Introduction
 - 1.1 Name and Purpose
- 2.0 Membership
 - 2.1 Numbers, Election and Qualification
 - 2.2 Dual Membership
 - 2.3 Tenure
 - 2.4 Powers and Rights
 - 2.5 Suspensions and Removal
 - 2.6 Resignation
 - 2.7 Meetings
 - 2.8 Special Meetings
 - 2.9 Call and Notice
 - 2.10 Quorum
 - 2.11 Action by Vote
 - 2.12 Action by Writing
 - 2.13 Proxies
 - 2.14 Voting on One's Own Application
 - 2.15 Special Interest Voting
- 3.0 Officers and Agents
 - 3.1 Number and Qualification
 - 3.2 Election
 - 3.3 Tenure
 - 3.4 Chairman and Vice Chairman
 - 3.5 Treasurer
 - 3.6 Secretary
 - 3.7 Combining the Office of Treasurer and Secretary
 - 3.8 Suspensions or Removal
 - 3.9 Resignation
 - 3.10 Vacancies
- 4.0 Amendments
- 5.0 Dissolution
- 6.0 Rules of Procedures

Appendix A

Bylaws of the 700 MHz Regional Planning Committee- Region 39 (State of Tennessee)

Adopted
Revised September 16, 2002
Revised December 7, 2004
Revised June 2, 2005

BYLAWS OF REGION 39

NAME & PURPOSE

1.1 Name and purpose. The name of this Region shall be Region 39-Regional Planning Committee. Its primary purpose is to foster and promote cooperation, planning, development and evolution of Regional Plans and the implementation of these plans in the 700 MHz Public Safety Band within the State of Tennessee.

MEMBERS

For purposes of this document, the term “member,” unless otherwise specified, refers to both voting and non-voting members.

2.1 Numbers, Election and Qualification. The Regional 39 700 MHz Regional Planning Committee shall have two classes of members, “voting members” and “non-voting members.” New members may be added at annual, special, or regular meetings. Tools to promote participation and involvement in the Region 39 700 MHz Committee in the form of a list-serve and/or regional newsletters will be researched by the committee. A newsletter may be distributed in either electronic or in print form.

Voting Members. Voting members shall consist of one (1) representative from any single agency engaged in public safety eligible to hold a license under 47 CFR 90.20, 47 CFR 90.523 or 47 CFR 2.103 and are employed or volunteer in public safety in Region 39. Except that a single agency shall be allowed no more than one vote for each distinct eligibility category (e.g. police, fire, EMS, EMA, highway) within the agency’s organization or political jurisdiction. In voting on any issue, the individual must identify himself/herself and the agency and eligibility category in which he or she represents. **Voting members may not vote on issues involving their entity.**

Non-Voting Members. Non-voting members are all other non-public safety personnel interested in furthering the goals of public safety communications.

2.2 Dual Membership. A voting member may not be a voting member of another Region. Since Region 39 has several large cities on or near state borders, some members may want to participate in another committee. It is permissible to be a non-voting member in another Region and be a voting member in Region 39 as long as the Voting Member requirements are met as set forth in section 2.1.

2.3 Tenure. In general, each member shall hold MEMBERSHIP from the date of acceptance until resignation or removal.

2.4 Powers and Rights. In addition to such powers and rights as are vested in them by law, or these bylaws, the members shall have such other powers and rights as the membership may determine.

2.5 Suspensions and Removal. A representative may be suspended or removed with cause by vote of a majority of members after reasonable notice and opportunity to be heard. Region 39 will hold at least one (1) meeting in a calendar year. To retain consistent voting rights, members should attend one (1) meeting in a 24-month period. After the date of approval of this Regional Plan by the Federal Communications Commission, all previous attendees are voting members, with the exception of non-voting commercial members. After the acceptance of this Regional Plan, voting members that do not attend one meeting in a 24-month period that starts on the date of Plan acceptance, will lose Region 39 voting rights for either a 6 month period or when the member attends the next Regional Planning Committee meeting, whichever comes first. Attending a meeting is all that is required to immediately reinstate voting members voting rights. The loss of voting rights does not remove a member from active status; it simply requires attendance at a meeting (Special or Regular) to reinstate voting privileges. The voting limitations of an individual have no effect on the voting ability of a public safety entity. The public safety entity reserves the right to send another representative to vote on issues regarding 700 MHz implementation, or send the original voting representative to the next special or regular meeting.

A vote of the committee is the final determining factor regarding removal of a member from Region 39. A period of 6 months from the first day of removal is required before a removed member is eligible for reinstatement for membership in the Regional Planning Committee.

2.6 Resignation. A member may resign by delivering written resignation to the chairman, vice-chairman, treasurer or secretary of the Regional Committee or to a meeting of the members. A resigning member is eligible for reinstatement to the Regional Planning Committee after a period of six months has lapsed, beginning on the first day of resignation.

2.7 Meetings. The Region 39 700 MHz Planning Committee will meet no less than one (1) time per calendar year. A minimum notification of thirty (30) days will be given. The annual meeting may be held in Nashville, Tennessee area. This is centrally located within Region 39 and will provide the maximum opportunity for Regional participation. Any additional meetings may be located in a different city or town within the Region to attract and promote involvement in the committee. The Annual meeting should be held in the last quarter of calendar year and will be set the Chairperson. Committee meetings will not be held on holidays or weekend days, unless called by the Region 39 Chairperson or as part of a public safety conference. At any time and when deemed necessary by the Chairperson, an additional meeting of the Region 39 Regional Planning Committee may be called. Video and/or Audio Teleconferencing may be conducted at meetings to include as many people as possible in the 700 MHz allocation process. The use of electronic E-mail and the Region 39 list-server (reg39rpc@region39.org) will be utilized by members and officers of Region 39 as needed to convey Regional issues at hand. It should be noted the use of E-mail does not remove the voting eligibility requirement of the member to participate in at least one (1) of the Region 39 annual meeting.

2.8 Special Meetings. The Chairperson has the authority to call a meeting of the Regional Planning Committee when he deems it in the best interest of the Region and will provide notice of the special meeting to existing members of the Region (and the public) at least 5 days prior to the meeting. Special meetings of the members may be held at any time and at any place within the Regional Committee area. Special meetings of the members may be called by the chairman or by the vice-chairman, or in case of death, absence, incapacity, by any other officer or, upon written application of two or more members.

2.9 Call and Notice.

A. Annual meeting

Reasonable notice of the time and place of scheduled meetings of the members, not being less than 30 days, shall be given to each member. Such notice may specify the purposes of a meeting, but will specify meeting content if required by law or these bylaws or unless there is to be considered at the meeting (i) amendments to these bylaws or (ii) removal or suspension of a member who is an officer. Announcements of meetings, stating the time and place where the meeting is to be held, may be published in newspapers, land mobile radio periodicals, and disseminated via E-mail and other electronic forms such as Tennessee Information Enforcement System. In addition, a press release may be issued, urging parties interested in public safety communications to attend. **Region 39 will notify the Federal Communications Commission, Chief of the Wireless Telecommunications Bureau, when a meeting time and place has been established for the Region 39 700 MHz Regional Planning Committee at least 30 days prior to the meeting.**

B. Reasonable and sufficient notice

Except as otherwise expressly provided, it shall be reasonable and sufficient notice to a member to send notice by mail at least five days or by e-mail/facsimile at least three days before any special meetings, addressed to such member at his or her usual or last known business address, or, to give notice to such member in person or by telephone at least three days before the meeting.

2.10 Quorum

At any meeting of the members, a majority of the officers and a minimum of at least three (3) voting members shall constitute a quorum. Any meeting may be adjourned to such date or dates not more than sixty days after the first session of the meeting by a majority of the votes cast upon the question, whether or not a quorum is present, and the meeting may be held as adjourned without further notice.

2.11 Action by Vote

Each voting member, representing a particular agency (one vote per agency) shall have one vote; non-voting members have no voting rights. When a quorum is present at any meeting, a majority of the votes properly cast by voting members present shall decide any question, including election to any office, unless otherwise provided by law or these bylaws.

2.12 Action by Writing. Any action required or permitted to be taken at any meeting of the members may be taken without a meeting if all members entitled to vote on the matter consent to the action in writing and the written consents are filed with the records of the meetings of the members. Such consents shall be treated for all purposes as a vote at a meeting.

2.13 Proxies

Voting members may vote either in person or by written proxy dated not more than one week before the meeting named therein, which proxies shall be filed before being noted with the secretary or other person responsible for recording the proceedings of the meeting. A RPC member present via teleconference (audio or video) shall have voting status parallel to a member present at the meeting. If the facility is unable to accommodate teleconferencing (audio or video), or for any other reason teleconferencing cannot be accommodated in the meeting place, it is the responsibility of the member to attend the meeting in person or to vote by written proxy to have full voting rights. Unless otherwise specifically limited by their terms, such proxies shall entitle the holders thereof to vote at any adjournment of the meeting for which the proxy exists and the proxy shall terminate after the final adjournment of such meeting.

2.14 Voting on One's Own Application

At no time can a voting member vote on his/her application.

2.15 Special Interest Voting. A voting member **cannot** have a commercial interest in any of his/her Region and/or adjacent Region's application(s) on which he/she is reviewing, approving and/or voting.

OFFICERS AND AGENTS

3.1 Number and qualification

The officers of the Region 39 700 MHz Regional Planning Committee shall consist of a chairman, a vice-chairman and a secretary and / or treasurer. All officers must be voting members of the Regional Committee.

3.2 Election

The officers shall be elected by the voting members at their first meeting and, thereafter, at a meeting determined by the membership. The terms of the officers in the Region 39 700 MHz RPC will be for two (2) years. In order to allow for consistency in the Plan creation and initialization process, the terms of elected officers will begin on the date of the FCC's approval of the Region 39 Plan.

3.3 Tenure. The officers shall each hold office until the biannual election meeting of the members held within two years from the adoption of these bylaws, or until their successor, if any, is chosen, or in each case until he or she sooner dies, resigns, is removed or becomes disqualified.

3.4 Chairman and Vice Chairman. The chairman shall be the chief executive officer of the Regional Committee and, subject to the control of the voting members, shall have general charge and supervision of the affairs of the Regional Committee. The chairman shall preside at all meetings of the Regional Committee. The Vice Chairman, if any, shall have such duties and powers, as the voting members shall determine. The Vice-Chairman shall have and may exercise all the powers and duties of the chairman during the absence of the chairman or in the event of his or her inability to act.

3.5 Treasurer

The treasurer shall be the chief financial officer and the chief accounting officer of the Regional Committee. The treasurer shall be in charge of its financial affairs, funds, and valuable papers and shall keep full and accurate records thereof. **In the absence of a treasurer within the Region 39 700 MHz Planning Committee, the Chairperson shall assign Region 39 treasurer duties as deemed necessary.**

3.6 Secretary. The secretary shall record and maintain records of all proceedings of the members in a file or series of files kept for that purpose, which file or files shall be kept within the Region and shall be open at all reasonable times to the inspection of any member. Such file or files shall also contain records of all meetings and the original, or attested copies, of bylaws and names of all members and the address (including e-mail address, if available) of each. If the secretary is absent from any meeting of members, a temporary secretary chosen at the meeting shall exercise the duties of the secretary at the meeting. In the absence of a secretary within the Region 39 700 MHz Planning Committee, the Chairperson shall assign Region 39 Secretary duties as deemed necessary and may appoint a non-voting member.

3.7 Combining the office of Treasurer and Secretary

If so decided by the Membership of Region 39, the duties of Treasurer and Secretary may be combined into one office.

3.8 Suspensions or Removal. An officer of the Region 39 Regional Planning Committee may be suspended with cause by vote of a majority of the voting members in attendance.

3.9 Resignation. An officer may resign by delivering his or her written resignation to the chairman, vice-chairman, treasurer, or secretary of the Regional Committee. Such resignation shall be effective upon receipt (unless specified to be effective at some other time), and acceptance thereof shall not be necessary to make it effective unless it so states.

3.10 Vacancies. If the office of any officer becomes vacant, the voting members may elect a successor. Each such successor shall hold office for the remainder of term, and in the case of the chairman, vice chairman, treasurer and / or secretary until his or her successor is elected and qualified, or in each case until he or she sooner dies, resigns, is removed or become disqualified.

4.0 AMENDMENTS

These bylaws may be altered, amended or repealed in whole or in part by vote. The voting members may by a two-thirds vote of a quorum, alter, amend, or repeal any bylaws adopted by the Regional Committee members or otherwise adopt, alter, amend or repeal any provision which FCC regulation or these bylaws requires action by the voting members.

5.0 DISSOLUTION

This Regional Committee may be dissolved by the consent of two-thirds plus one of an assembled quorum of the membership at a special meeting called for such purpose. The FCC shall be notified.

6.0 RULES OF PROCEDURES

The Conduct of Regional Meetings including debate and voting, shall be governed by *Simple Parliamentary Procedure*, Martha Nall, published by the University of Kentucky, College of Agriculture, Cooperative Extension Service, Publication # IP-15, Copyright 2000.

APPENDIX B

Membership and Meeting Attendees

**Initial Meeting
700 MHz Meeting May 8, 2001**

Last Name	First Nme	Agency	Street Address	City	ST	ZIP	Telephone
Allen	Roger	Rutherford County EMA	1220 W College St	Murfreesboro	TN	37129	615-898-7764
Almon	John	TN Assoc Rescue Squads	105 Flintlock Dr	Franklin	TN	37064	615-790-5821
Auerweck	Ken	Red Cross	2201 Charlotte Ave	Nashville	TN	37203	615-250-4292
Beatty	Barney	TN Dept of Safety	365 Paragon Mills	Nashville	TN	37211	615-365-1622
Brooks	Robert	Nashville Fire Dept	63 Hermitage Ave	Nashville	TN	37210	615-862-5350
Brown	Charles	Henderson County Sheriff's Dept	50 Natchez Trace Dr	Lexington	TN	38351	731-968-7777
Bull	Alan	Knox County 911	400 Main St Ste L-337	Knoxville	TN	37902	865-215-1101
Cartwright	Louis	Cartwright Comm Tech	1035 Data Lane	Knoxville	TN	37932	865-966-1544
Clinard	Jody	Metro Radio Shop	41 Peabody St	Nashville	TN	37210	615-862-5111
Cope	Richard	City of Woodbury, Mayor	301 W Main St	Woodbury	TN	37190	615-563-5959
Cross	Steve	Columbia Fire Dept	1000 S. Garden St	Columbia	TN	38401	931-380-2728
Currey	Gary	Rutherford County Sheriff's Dept	940 New Salem Hwy	Murfreesboro	TN	37129	615-898-7770
Davis	Cecil L.	TWRA	PO Box 40747	Nashville	TN	37204	615-781-6584
Davis	Chuck	Secom Systems	813 Hawthorn Cir	Franklin	TN	37069	615-646-3915
Denoncour	Paul	City of Clarksville	1070 Commerce St	Clarksville	TN	37042	931-645-7463
Douglas	R. L.	Robertson Co. Gov't/EMA	1305 Hill St	Springfield	TN	37172	615-384-2186
Eldridge	Kent	TN Dept of Safety	225 Ezell Pike	Nashville	TN	37217	615-365-1611
Farmer	Roger	TN Dept of Safety	11625 Sara Lee Dr	Lyles	TN	37098	615-365-1620
Farro	Wayne	Com-Net Ericsson	128 Holiday Ct, Suite 112	Franklin	TN	37067	615-599-3395
Flynn	Joe	Red Cross	2201 Charlotte Ave	Nashville	TN	37203	615-250-4291
Freels	Capt. Thomas E.	U.T. Police Knoxville	1115 U.T. Drive	Knoxville	TN	37996	865-974-6631
Griggs	Jesse	TN Dept of Corrections	6000 Stage Rd	Memphis	TN	38134	901-372-2080
Hesson	Alton	TN Dept of Corrections	320 6th Ave N	Nashville	TN	37243	615-741-1000
Hill	Hal W.	Winchester Police Dept	7 South High St	Winchester	TN	37398	931-967-3840
Hix	Fred	TN Dept of Corrections	3 FI R.J. Building	Nashville	TN	37243	615-741-1000 x 3000
Hoffman	Capt. Ramona	Nashville Fire Dept- Communications	2060 15th Ave So	Nashville	TN	37212	615-880-3486
Hooper	Arnold	City of Chattanooga	3300 1/2 Amnicda Hwy	Chattanooga	TN	37406	423-698-9703
Hudgens	Mike	TN Dept of Safety	940 R.S. Gass Blvd	Nashville	TN	37216	615-253-3233
Hunt	Lt. Bob	Clarksville Police Dept	701 Red River Street	Clarksville	TN	37040	931-648-0656 x 2302

Johnson	Joe	Metro Airport DPS	921 Airport Svc Rd	Nashville	TN	37214	615-275-2322
Johnson	John	TEMA	3041 Sidco Dr	Nashville	TN	37201	615-741-3826
Johnson	Phillip	Martin PD	101 University St	Martin	TN	38237	731-587-5355
Jordan	Drew	F&A OIR/Telecom	312 8th Ave N, 15th Floor	Nashville	TN	37243	615-741-5186
Land	Richard	TN Dept of Health, Div of EMS	1st FL. Cordell Hull Bldg, 425 5th Ave N.	Nashville	TN	37247	615-532-5989
Lawson	Sgt. Jim	Hendersonville PD	3 Executive Park Dr	Hendersonville	TN	37075	615-822-1111
Martin	Don	Columbia Fire Dept	1000 S. Garden St	Columbia	TN	38401	931-380-2728
Mathis	Pat	Shelbyville Police Dept	109 Lane Parkway	Shelbyville	TN	37160	931-684-5811
McCluskey	Candi	Rutherford County Sheriff's Dept	940 New Salem Hwy	Murfreesboro	TN	37129	615-898-7770
McFadden	Jack R.	F&A OIR/Telecom	312 8th Ave N, 15th Floor	Nashville	TN	37243	615-741-5080
McMillen	Grady	Motorola	341 Cool Springs Blvd, Ste 300	Franklin	TN	37067	615-771-2741
Moore	David	Martin PD	101 University St/PO Box 9	Martin	TN	38237	731-587-5355 x 236
Mosca	John	Motorola	PO Box 12210	Knoxville	TN	37912	865-494-8548
Neathery	Rick	Metro Govt Radio Shop	41 Peabody St	Nashville	TN	37210	615-862-5714
Neely	Wesley	Mt Juliet PD	PO Box 322	Mt. Juliet	TN	37122	615-754-2550
Overbay	Todd	TN Dept of Safety	7601 Kingston Pike	Knoxville	TN	37919	865-594-5811
Overholt	Roger	Morristown PD	PO Box 1283	Morristown	TN	37816	423-585-4646
Patterson	Edgar F.	Montgomery County Sheriff's Dept	120 Commerce St	Clarksville	TN	37040	931-648-5790
Perigo	Jeff	Greer Communications	910-C Max Ct	Clarksville	TN	37043	931-645-6358
Phipps	Charlie	TWRA	PO Box 40747	Nashville	TN	37204	615-781-6699
Pogue	Bill	TN Dept of Safety	1150 Foster Av	Nashville	TN	37210	615-251-5226
Rosseau	Marv	TN Dept of Safety	554 Chimney Top Dr	Antioch	TN	37013	615-731-8246
Scott	Garrett S.	Oak Ridge Operations, US DOE	260 Administration Rd	Oak Ridge	TN	37830	865-576-2188
Smith	Mike	City of Clarksville	One Public Square	Clarksville	TN	37040	931-645-4593
Sutherland	Derick	Cannon Co EMS	301 W Main St	Woodbury	TN	37190	615-563-5959
Tarrance	Frank	Memphis PD	79 South Flicker St	Memphis	TN	38104	901-320-5330
Thompson	Mike	Williamson County EMA	1320 W Main St, Suite B30	Franklin	TN	37064	615-790-5752
Tolley	Pamela	Henderson County 911	35 E. Wilson St	Lexington	TN	38351	731-968-5911
Townsend	David	Collierville Police, Fire & EMA	156 N Rowlett	Collierville	TN	38017	901-853-3207
Underwood	Sgt. Jim	U.T. Police Knoxville	1115 U.T. Drive	Knoxville	TN	37996	865-974-3637
Wisecarver	Chris	Morristown PD	PO Box 1283	Morristown	TN	37816	423-585-4646
Wolfe	David	TEMA	3041 Sidco Dr	Nashville	TN	37204	615-741-2749

**Second Meeting
April 8, 2002 700 MHz RPC**

Second Meeting

April 8, 2002

LAST	FIRST	AGENCY/REPRESENTING	ADDRESS	CITY	ST	ZIP	PHONE
Adams	Philip	TVA	1101 Market St	Chattanooga	TN	37402	423-751-6606
Andrich	Curt	PSWN / Booz, Allen, Hamilton	8283 Greensboro Dr	McLean	VA		703-279-2052
Beatty	Barney	TN Dept of Safety	225 Ezell Pike	Nashville	TN	37217	615-365-1620
Brown	Kent	TVA	1101 Market St., LP4H	Chattanooga	TN	37402	423-751-8227
Davis	Chuck	SECOM Systems	813 Hawthorn Ct.	Franklin	TN	37069	615-646-3915
Ditmore	Ann Rita	Central Comm & Electronics	PO Box 3638	Knoxville	TN	37927	865-525-2308
Eldridge	Kent	TN Dept of Safety	225 Ezell Pike	Nashville	TN	37217	615-365-1611
Farro	Wayne	M/A-COM	128 Holiday Ct., Suite 112	Franklin	TN	37067	615-599-3395
Grant	Mark	Dyersburg Public Safety Communications	425 W. Market St.	Dyersburg	TN	38024	731-288-3588
Griggs	Jesse	TN Dept of Corrections	6000 State Rd	Memphis	TN	38139	901-372-2080
Heimkes	Julie	Orbacom Systems	3127 Seminole Loop	Crossville	TN	38572	931-788-6302
Hooper	Arnold	City of Chattanooga	3300 1/2 Amnicola Hwy.	Chattanooga	TN	37406	423-698-9703
Johnson	John	TEMA / Region 39	3041 Sidco Dr	Nashville	TN	37204	615-741-3826
Jones	Johnny	TVA	412 E. 10th St	Chattanooga	TN	37402	423-751-1016
Johnson	Randy	Motorola	341 Cool Springs Blvd., Suite 300	Franklin	TN	37064	615-771-2741
Land	Richard	TN Dept of Health EMS Division	425 5th Ave. N, 1st Floor	Nashville	TN	37247	615-532-5989
Lee	Robert E., Jr.	PSWN / DOJ	ERF Bldg 27958A	Quantico	VA	22135	703-279-2007
Lucas	Mark	Anderson Co. Sheriff's Office	101 N. Main St., Suite 400	Clinton	TN	37716	865-463-6885
McFadden	Jack	F&A Office for Info. Resources	312 8th Ave N., 17th Floor	Nashville	TN	37243	615-741-5080
Mosca	John	Motorola	P.O. Box 12210	Knoxville	TN	37912	865-494-8548
Murphy	Rick	PSWN / US Dept of Treasury					703-279-2013
Neathery	Rick	Nashville Metro Govt Radio Shop	41 Peaybody St	Nashville	TN	37210	615-862-5114
Patterson	Edgar	Montgomery Co. S.O. TSA	120 Commerce St.	Clarksville	TN	37040	931-648-5790
Perigo	Jeff	Greer Communications	910-C Max Ct.	Clarksville	TN	37043	931-645-6358
Pogue	Bill	TN Dept of Safety	1150 Foster Ave	Nashville	TN	37210	615-251-5226
Phipps	Charles	TN Wildlife Resources Agency	PO Box 40747	Nashville	TN	37204	615-781-6580
Reavley	Tony	Hamilton Co. Emergency Services	317 Oak St., Suite 302	Chattanooga	TN	37403	423-209-6925
Shell	Richard	TVA	4H Signal Place 1101 Market Pl	Chattanooga	TN	37402	423-751-3901
Smith	McRae	PSWN / FBI	ERF Bldg 27958A	Quantico	VA	22135	703-279-2024
Stephens	Bob	KY Division of Emergency Management	100 Minhteman, EOC, Boone NG Center	Frankfort	KY	40601	502-607-1617
Tarrance	Frank	Memphis Police Dept	79 South Flicker St	Memphis	TN	38104	901-320-5331
Thompson	Tommy	Memphis / Shelby Co EMA	125 N. Main, Room 2B-49	Memphis	TN	38103	901-528-3701
Vaughn	Mary	KY Governor's Office for Technology	101 Cold Harbor Drive	Frankfort	KY	40601	502-564-5273
Witt	Bill	Knox County E-911	400 Main St., Suite L-337	Knoxville	TN	37902	865-215-1122

**Third Meeting
700 MHz Meeting December 11, 2003**

LAST	FIRST	AGENCY/REPRESENTING	ADDRESS	CITY	ST	ZIP	PHONE
Adams	Philip	TVA	1101 Market St	Chattanooga	TN	37402	423-751-6606
Adgent	Tim	TEMA Middle Region		Nashville	TN		615-741-6433
Baisden	Don	TN Dept of Safety	1144 Foster Ave	Nashville	TN	37249	615-251-5323
Beasley	Roland	Memphis Light Gas and Water	2425 Covington Pike	Memphis	TN	38128	901-372-5624
Brown	RoxAnn L.	Metro Nashville Emergency Comm. Center	2060 15th Ave S.	Nashville	TN	37212	615-401-6320
Cansler	Stephen	Davis Electronics	617 Hwy 52 Bypass E	Lafayette	TN	37083	615-666-2450
Chafin	Keith	CommTech	441 Donelson Pike, Suite 420	Nashville	TN	37214	615-889-4756
Cunningham	Joe	NNSA Y12 Plant	PO Box 2009, MS8091	Oak Ridge	TN	37831	865-576-7616
Davis	Joe	TN Dept of Transportation	6600 Centennial Blvd	Nashville	TN		615-350-4467
Davis	Ivon	Davis Electronics	617 Hwy 52 Bypass E	Lafayette	TN	37083	615-666-2450
Ditmore	Ann Rita	Central Comm & Electronics	PO Box 3638	Knoxville	TN	37927	865-525-2308
Farro	Wayne	M/A-COM	128 Holiday Ct	Franklin	TN	37067	615-599-3395
Good	Roger	CommTech	441 Donelson Pike, Suite 420	Nashville	TN	37214	615-889-4756
Gowler	Randy	TN Dept of Health	Cordell Hull Bldg	Nashville	TN	37247	615-853-2310
Griggs	Jesse	TN Dept of Corrections	6000 State Rd	Memphis	TN	38139	901-372-2080
Hopson	Mike	Fayetteville Lincoln Co Emerg. Comms.	607 Moyers Ave	Fayetteville	TN	37334	931-433-4522
Hunter	Michael	NNSA Y12 Plant	1099 Commerce Park Dr	Oak Ridge	TN	37831	865-574-5217
Insalaco	Frank V.	45th Civil Supply Team	551 VTS	Smyrna	TN	37167	615-355-3767
Johnson	John	TEMA / Region 39	3041 Sidco Dr	Nashville	TN	37204	615-741-3826
Jones	Steve	Macon County EMS / 911	30 Weldon Dr	Lafayette	TN	37083	615-666-2324
Kirksey	John	TN Dept of Forestry	PO Box 40627	Nashville	TN	37204	615-837-5725
Lucas	Mark	Anderson Co. Sheriff's Office	101 S. Main St., Suite 400	Clinton	TN	37716	865-463-6885
McFadden	Jack	F&A Office for Info. Resources	312 8th Ave N., 17th Floor	Nashville	TN	37243	615-741-5080
Miller	Jeff	Motorola	341 Cool Springs Blvd., Suite 300	Franklin	TN	37067	615-771-2741
Mitchell	Ken	KY Governor's Office for Technology	101 Cold Harbor Drive	Frankfort	KY	40601	502-564-5510
Moore	Joel R.	TN Dept of Safety / CVE	1148 Foster Ave	Nashville	TN	37210	615-642-1554
Patterson	Ed	Montgomery Co. S.O. TSA	120 Commerce St.	Clarksville	TN	37040	931-648-5790
Phipps	Charles	TN Wildlife Resources Agency	PO Box 40747	Nashville	TN	37204	615-781-6580
Piercey	Jim	TN Dept of Safety /Communications	225 Ezell Pike	Nashville	TN	37217	615-365-1605
Rittenburg	Gary	DataRadio	6160 Peachtree Dunwoody Rd., Bldg. C	Atlanta	GA	30062	770-331-0052
Rosseau	Marv	TN Dept of Safety /Communications	225 Ezell Pike	Nashville	TN	37217	615-365-1620
Russell	Bruce	TVA	400 W. Summit Hills Rd	Knoxville	TN	37902	865-632-4051
Smith	Rick	THP/Homeland Security	312 Eighth Ave N., TN Towers 25th FL.	Nashville	TN	37243	615-253-2115
Smith	John	Montgomery Co. S.O.	120 Commerce St.	Clarksville	TN	37040	931-648-0611
Smith	Mike	Clarksville IS & Communications	One Public Square, Suite 038	Clarksville	TN	37040	931-645-4593
Tarrance	Frank	Memphis Police Dept	79 South Flicker St	Memphis	TN	38104	901-320-5331
Terry	Bill	Murfreesboro PD	302 S. Church St	Murfreesboro	TN	37130	615-849-2685
Wilkerson	Jackie	Robertson County E911	1305 Hill St	Springfield	TN	37132	615-384-2186

Fourth Meeting 700 MHz RPC Meeting December 7, 2004

700 MHz Meeting December 7, 2004

LAST	FIRST	AGENCY/REPRESENTING	ADDRESS	CITY	ST	ZIP	PHONE
Boyd	Keith	45th Civil Supply Team	P.O. Box 21	Smyrna	TN	37167	615-355-3691
Brooks	Lee	Spring Hill P.D.	P.O. Box 789	Spring Hill	TN	37174	931-486-2252x229
Brown	RoxAnn L.	Metro Nashville Emergency Comm. Center	2060 15th Ave S.	Nashville	TN	37212	615-401-6320
Bull	Alan	Knox County 911	605 Bernard Ave.	Knoxville	TN	37927	865-215-1101
Cansler	Stephen	Davis Electronics	617 Hwy 52 Bypass E	Lafayette	TN	37083	615-666-2450
Carroll	Mike	TN Dept of Transportation	6600 Centennial Blvd	Nashville	TN	37243	615-350-4467
Caylor	Jeff	Blount Co. 9-1-1	836 Louisville Rd	Alcoa	TN	37701	865-981-7108
Claiborne	Don	CommTech	441 Donelson Pike	Nashville	TN	37214	615-889-4756
Coffelt	Roger	TN Dept. of Corrections	6th Ave. North	Nashville	TN	37243	615-741-1000x3004
Coman	Ben	MTSU Public Safety	1412 E. Main St	Murfreesboro	TN	37132	615-898-2424
Cunningham	Joe	NNSA Y12 Plant	PO Box 2009, MS8091	Oak Ridge	TN	37831	865-576-7616
Dabbs	John	TN Dept of Health EMS Division	1233 Southwest Ave Ext	Johnson City	TN	37604	423-979-4590
Davis	Ivon	Davis Electronics	617 Hwy 52 Bypass E	Lafayette	TN	37083	615-666-2450
Ditmore	Ann Rita	Central Comm & Electronics	PO Box 3638	Knoxville	TN	37927	865-525-2308
Evans	Mike	Motorola	2060 15th Ave S.	Nashville	TN	37212	615-533-7970
Farro	Wayne	M/A-COM	128 Holiday Ct., Suite 112	Franklin	TN	37067	615-599-3395
Fanguy	Jim	MTSU Public Safety	1412 E. Main St	Murfreesboro	TN	37132	615-898-2424
Furlow	Albert	Safety	225 Ezell Pike	Nashville	TN	37210	615-365-1620
Good	Roger	CommTech	441 Donelson Pike, Suite 420	Nashville	TN	37214	615-889-4756
Gowler	Randy	TN Dept of Health	Cordell Hull Bldg	Nashville	TN	37247	615-853-2310
Griggs	Jesse	TN Dept of Corrections	6000 State Rd	Memphis	TN	38139	901-372-2080 x 1286
Harbsmeier	Paul	Hendersonville P.D.	#3 Executive Park Drive	Hendersonville	TN	37075	615-264-5303
Hatch	Kip	City of Jackson	105 E. Main, Suite 103	Jackson	TN	38305	731-425-8274
Holloway	Dewayne	Blount Co. 9-1-1	836 Louisville Rd	Alcoa	TN	37701	865-981-7111
Hooper	Arnold	City of Chattanooga	3300 1/2 Amnicola Hwy.	Chattanooga	TN	37406	423-698-9703
Hopson	Mike	Fayetteville Lincoln Co Emerg. Comms.	607 Moyers Ave	Fayetteville	TN	37334	931-433-4522
Insalaco	Frank V.	45th Civil Supply Team	551 VTS	Smyrna	TN	37167	615-355-3767
Johnson	John	TEMA / Region 39	3041 Sidco Dr	Nashville	TN	37204	615-741-3826
Jordan	Drew	F&A Office for Info. Resources	312 8th Ave N	Nashville	TN	37243	615-741-5186
Land	Richard	TN Dept of Health EMS Division	425 5th Ave. N, 1st Floor	Nashville	TN	37247	615-532-5989
Martin	Sonny	Knox County Sheriff	400 Main Street	Knoxville	TN	37902	865-215-5621
McFadden	Jack	F&A Office for Info. Resources	312 8th Ave N., 17th Floor	Nashville	TN	37243	615-741-5080
Miller	Jeff	Motorola	341 Cool Springs Blvd., Suite 300	Franklin	TN	37067	615-771-2741 x 111
Moore	Joel R.	TN Dept of Safety / CVE	1148 Foster Ave	Nashville	TN	37210	615-642-1554
Moyers	John	TEMA	P.O. Box 5884	Knoxville	TN	37918	865-453-2066
Neathery	Rick	Nashville Metro Govt Radio Shop	41 Peaybody St	Nashville	TN	37210	615-862-5114
Patterson	Edgar	Montgomery Co. S.O. TSA	120 Commerce St.	Clarksville	TN	37040	931-648-5790
Perigo	Jeff	Greer Communications	910-C Max Ct.	Clarksville	TN	37043	931-645-6358
Phipps	Charlie	TWRA	P.O. Box 40747	Nashville	TN	37204	615-781-6584
Pigna	David	Sumner Co. Director, Communications	355 North Belvedere, Room 205	Gallatin	TN	37066	615-451-6097
Pointer	C.W.	Wireless Solutions	1000 England Drive	Cookeville	TN	38501	931-528-7070
Pollock	Steve	TN Dept. of Environment & Conservation	245 Blanton Ave	Nashville	TN	37210	615-741-0671
Riggs	Charles	Rhea Co. 911	P.O. Box 85	Evensville	TN	37332	423-775-6078
Rudden	Jerry	TN Bomb & Arson Dept. of Comm & Ins	500 James Robertson Ave.	Nashville	TN	37027	615-741-3030
Smith	John	Montgomery Co. S.O.	120 Commerce St.	Clarksville	TN	37040	931-648-0611 x 1107
Taylor	Casey	AEDC Air Force	Arnold Air Force Base	Arnold AFB	TN	37389	931-454-5978

June 2, 2005 Attendees List 700 MHz RPC Meeting

700 MHz Membership - All Attendees							
Last Name	First Name	Agency	Street Address	City	ST	ZIP	Telephone
Agnew	William	Metro Nashville Police Dept.	200 James Robertson Pkwy	Nashville	TN	37201	615-880-2946
Banner	Fred	City of Franklijn	109 3rd Ave S.	Franklin	TN	37064	615-550-6613
Baisden	Don	TN Dept of Safety	1144 Foster Ave	Nashville	TN	37249	615-251-5323
Braunsdorf	Susan	L R Kimball & Associates	1 commerce Square # 1160	Memphis	TN	38103	901-522-9401
Brown	RoxAnn L.	Metro Nashville Emergency Comm. Cente	2060 15th Ave S.	Nashville	TN	37212	615-401-6320
Bull	Alan	Knox County 911	605 Bernard Ave.	Knoxville	TN	37921	865-215-1101
Cansler	Stephen	Davis Electronics	617 Hwy 52 Bypass E	Lafayette	TN	37083	615-666-2450
Clinard	Jody	Metro Radio Shop	41 Peabody St	Nashville	TN	37210	615-862-5111
Coman	Ben	MTSU Public Safety	1412 E. Main St	Murfreesboro	TN	37132	615-898-2424
Davis	Chuck	Secom Systems	813 Hawthorn Cir	Franklin	TN	37069	615-646-3915
Davis	Ivon	Davis Electronics	617 Hwy 52 Bypass E	Lafayette	TN	37083	615-666-2450
DeSalvo	Brent	Marshall Co EMA	230 College St	Lewisburg	TN	37091	931-359-5810
Ditmore	Ann Rita	Central Comm & Electronics	PO Box 3638	Knoxville	TN	37927	865-525-2308
Duke	Stan	Wireless Solutions	720 Fesslers Ln	Nashville	TN	37210	615-255-2670
Fanguy	Jim	MTSU Public Safety	1412 E. Main St	Murfreesboro	TN	37132	615-898-2424
Farro	Wayne	M/A-COM	309 Banbury Pk Ln	Franklin	TN	37069	615-599-3395
Freels	Capt. Thomas	U.T. Police Knoxville	1101 Cumberland Ave	Knoxville	TN	37996	865-974-3021
Good	Roger	CommTech	441 Donelson Pike, Suite 420	Nashville	TN	37214	615-889-4756
Griggs	Jesse	TN Dept of Corrections	6000 State Rd	Memphis	TN	38139	901-372-2080
Hooper	Arnold	City of Chattanooga	3300 1/2 Amnicda Hwy	Chattanooga	TN	37406	423-698-9703
Hopkins	Robert	Marshall Co EMA	230 College ST	Lewisburg	TN	37091	931-359-5810
Johnson	John	TEMA	3041 Sidco Dr	Nashville	TN	37204	615-741-3826
Jones	Steve	Macon County EMS / 911	30 Weldon Dr	Lafayette	TN	37083	615-666-2324
Kyker	Alan	Washington Co SO	909 Old Bugaboo Spring Rd	Jonesborough	TN	37659	423-753-3268
Land	Richard	TN Dept of Health, Div of EMS	1st Floor Cordell Hull Bldg, 425 5th Ave N	Nashville	TN	37247	615-532-5989
Lucas	Mark	Anderson Co. Sheriff's Office	101 S. Main St., Suite 400	Clinton	TN	37716	865-463-6885
McElroy	Steve	DataRadio	6160 Peachtree Dunwoody Rd.	Atlanta	GA	30328	770-575-2322
McFadden	Jack R.	F&A OIR/Telecom	312 8th Ave N, 15th Floor	Nashville	TN	37243	615-741-5080
Miller	Jeff	Motorola	341 Cool Springs Blvd., Suite 300	Franklin	TN	37067	615-771-2741
Morrow	Tim	Memphis Police Dept Radio Shop	79 South Flicker St	Memphis	TN	38104	901-320-5330
Moyers	John	TEMA	P.O. Box 5884	Knoxville	TN	37918	865-453-2066
Neathery	Rick	Nashville Metro Govt Radio Shop	41 Peaybody St	Nashville	TN	37210	615-862-5114
Perigo	Jeff	Greer Communications	910-C Max Ct.	Clarksville	TN	37043	931-645-6358
Phipps	Charles	TN Wildlife Resources Agency	PO Box 40747	Nashville	TN	37204	615-781-6580
Pollock	Steve	TN Dept. of Environment & Conservation	245 Blanton Ave	Nashville	TN	37210	615-741-0671
Proctor	Mike	City of Franklijn	109 3rd Ave S.	Franklin	TN	37064	615-550-6604
Reavley	Tony	Hamilton Co. Emergency Services	317 Oak St., Suite 302	Chattanooga	TN	37403	423-209-6925
Riggs	Charles	Rhea Co. 911	P.O. Box 85	Evensville	TN	37332	423-775-6078
Rollins	Patrick	City of Chattanooga	3300 1/2 Amnicda Hwy	Chattanooga	TN	37406	423-643-5236
Smith	John	Montgomery Co. S.O.	120 Commerce St.	Clarksville	TN	37040	931-648-0611
Strode	Adam	Trinity Marketing and Sales (ICOM)	2700 Braselton Hwy Suite 10298	Dacula	GA	30018	678-985-9907
Tarrance	Frank	Memphis Police Dept	79 South Flicker St	Memphis	TN	38104	901-320-5331
Taylor	Casey	AEDC Air Force	Arnold Air Force Base	Arnold AFB	TN	37389	931-454-5978
Triplett	Greg	TN Dept of Safety	1148 Foster Ave	Nashville	TN	37249	615-251-5243
Underwood	Sgt. Jim	U.T. Police Knoxville	1101 Cumberland Dr.	Knoxville	TN	37996	865-974-3637
Williams	Kevin	TBI	901 R.S. Gass Bldg	Nashville	TN	37216	615-744-4380

COMMITTEE AND VOTING STATUS

LAST	FIRST	AGENCY / REPRESENTING	Admin.	Data	Interop.	Technical	Member
Adams	Philip	TVA					N
Adgent	Tim	TEMA Middle Region					N
Agnew	William	Nashville Metro PD					V
Allen	Roger	Rutherford County EMA					V
Almon	John	TN Assoc Rescue Squads					V
Andrich	Curt	PSWN- Booz Allen Hamilton					H
Auerweck	Ken	Red Cross					N
Baisden	Don	TN Dept of Safety					V
Banner	Fred	City of Franklin					V
Beasley	Roland	Memphis Light Gas and Water					V
Beatty	Barney	TN Dept of Safety			x		V
Boyd	Keith	45th Civil Support Team					N
Braunsdorf	Susan	L R Kimball & Associates					N
Brooks	Lee	Spring Hill PD					V
Brooks	Robert	Nashville Fire Fept					V
Brown	Charles E.	Henderson County Sheriff's Dept					V
Brown	Kent	TVA			x		N
Brown	RoxAnn L.	Metro Nashville Emergency Comm. Center					V
Bull	Alan	Knox County 911					V
Cansler	Stephen	Davis Electronics					N
Carroll	Mike	TN Dept of Transportation					V
Cartwright	Louis	Cartwright Comm Tech					N
Caylor	Jeff	Blount Co. 911					V
Chafin	Keith	CommTech					N
Claiborne	Don	CommTech					N
Clinard	Jody	Metro Radio Shop					V
Coffelt	Roger	TN Dept of Correction					V
Coman	Ben	MTSU Public Safety		x	x	x	V
Cope	Richard	City of Woodbury, Mayor					V
Cross	Steve	Columbia Fire Dept					V
Cunningham	Joe	NNSA Y12 Plant					N
Currey	Gary	Rutherford County Sheriff's Dept					V
Dabbs	John	TN Dept of Health EMS					V
Davis	Cecil	TWRA					V
Davis	Chuck	Secom Systems			x		N
Davis	Ivon	Davis Electronics					N
Davis	Joe	TN Dept of Transportation					V
Denoncour	Paul	City of Clarksville					V
DeSalvo	Brent	Marshall Co EMA					V
Ditmore	Ann Rita	Central Comm & Electronics		x	x		N
Douglas	R. L.	Robertson Co. Gov't/EMA					V
Duke	Stan	Wireless Solutions					N
Eldridge	Kent	TN Dept of Safety			x		V
Evans	Mike	Motorola					N
Fanguy	Jim	MTSU Public Safety			x		V
Farmer	Roger	TN Dept of Safety					V
Farro	Wayne	M/A-COM			x		N

Flynn	Joe	Red Cross					N	
Freels	Capt. Thomas	U.T. Police Knoxville					V	
Furlow	Albert	TN Dept of Safety					V	
Good	Roger	CommTech					N	
Gowler	Randy	TN Dept of Health					V	
Grant	Mark	Dyersburg Public Safety Communications			x		V	
Griggs	Jesse	TN Dept of Corrections			x		V	
Harbsmeier	Paul	Hendersonville PD					V	
Hatch	Kip	City of Jackson		x		x	V	
Heikes	Julie	Orbacom Systems			x		N	
Hesson	Alton	TN Dept of Corrections					V	
Hill	Hal W	Winchester Police Dept					V	
Hix	Fred	TN Dept of Corrections					V	
Hoffman	Capt. Ramona	Nashville Fire Fept - Communications					V	
Holloway	Dewayne	Blount Co. 911		x			V	
Hooper	Arnold	City of Chattanooga			x	x	V	
Hopkins	Robert	Marshall Co EMA					V	
Hopson	Mike	Fayetteville Lincoln Co Emerg. Comms.			x		V	
Hudgens	Mike	TN Dept of Safety					V	
Hunt	Lt. Bob	Clarksville Police Dept					V	
Hunter	Michael	NNSA Y12 Plant					N	
Insalaco	Frank V.	45th Civil Support Team					N	
Johnson	Joe	Metro Airport DPS					V	
Johnson	John	TEMA / Region 39					V	
Johnson	Philip	Martin PD					V	
Johnson	Randy	Motorola					N	
Jones	Johnny	TVA			x		N	
Jones	Steve	Macon County EMS / 911					V	
Jordan	Drew	F&A OIR/Telecom					V	
Kirksey	John	TN Dept of Forestry					V	
Kyker	Allen	Washington Co SO					V	
Land	Richard	TN Dept of Health, Div of EMS			x		V	
Lawson	Sgt. Jim	Hendersonville PD					V	
Lee	Robert E., Jr	PSWN / FBI					H	
Lucas	Mark	Anderson Co. Sheriff's Office					V	
Martin	Don	Columbia Fire Dept					V	
Martin	Sonny	Knox County Sheriff			x	x	V	
Mathis	Pat	Shelbyville Police Dept					V	
McCluskey	Candi	Rutherford County Sheriff's Dept					V	
McElroy	Steve	DataRadio					N	
McFadden	Jack	F&A Office for Info. Resources	x	x			V	
McMillen	Grady	Motorola					N	
Miller	Jeff	Motorola			x	x	N	
Mitchell	Ken	KY Governor's Office for Technology					H	
Moore	David	Martin PD					V	
Moore	Joel R.	TN Dept of Safety / CVE					V	
Morrow	Tim	Memphis Police Dept					V	
Mosca	John	Motorola					x	N
Moyers	John	TEMA		x	x	x	V	
Murphy	Rick	PSWN / US Dept of Treasury					H	

Neathery	Rick	Metro Govt Radio Shop	x	x	x	x	V
Neely	Wesley	Mt Juliet PD					V
Overbay	Todd	TN Dept of Safety					V
Overholt	Roger	Morristown PD					V
Patterson	Edgar	Montgomery Co. S.O. & TN Sheriff's Assoc.	x				V
Perigo	Jeff	Greer Communications				x	N
Phipps	Charles	TN Wildlife Resources Agency	x				V
Piercey	Jim	TN Dept of Safety /Communications					V
Pigna	David	Sumner Co. Communications Director			x		V
Pogue	Bill	TN Dept of Safety	x				V
Proctor	Mike	City of Franklin					V
Pointer	C. W.	Wireless Solutions					N
Pollock	Steve	TN Dept. of Environment & Conservations					V
Reavley	Tony	Hamilton Co Emergency Services			x		V
Riggs	Charles	Rhea County 911		x	x		V
Rittenburg	Gary	DataRadio					N
Rollins	Patrick	City of Chattanooga					V
Rosseau	Marv	TN Dept of Safety /Communications					V
Rudden	Jerry	TN Bomb & Arson, Dept of Commerce & Ins.					V
Russell	Bruce	TVA					N
Scott	Garrett S.	Oak Ridge Operations, US Dept of Energy					N
Shell	Richard	TVA				x	N
Smith	John	Montgomery Co. S.O.					V
Smith	McRae	PSWN / FBI					H
Smith	Mike	Clarksville IS & Communications					V
Smith	Rick	THP/Homeland Security					V
Stephens	Bob	KY Division of Emergency Management					H
Strode	Adam	Trinity Marketing and Sales (ICOM)					N
Sutherland	Derik	Cannon Co EMS					V
Tarrance	Frank	Memphis Police Dept				x	V
Taylor	Casey	AEDC Air Force Base					N
Terry	Bill	Murfreesboro PD					V
Thompson	Mike	Williamson County EMA					V
Thompson	Tommy	Memphis Shelby Co. EMA			x		V
Tolley	Pamela	Henderson County 911					V
Townsend	David	Collierville Police, Fire & EMA					V
Triplett	Greg	TN Dept of Safety					V
Underwood	Sgt. Jim	U.T. Police Knoxville					V
Updegraff	Bob	Wireless Solutions					N
Vaughn	Mary	KY Governor's Office for Technology					H
Wilkerson	Jackie	Robertson County E911					V
Williams	Kevin	TN Bureau of Investigation		x	x		V
Wisecarver	Chris	Morristown PD					V
Witt	Bill	Knox County 911					V
Wolfe	David	TEMA					V

H - Honorary Member or Guest
N - Non Voting Commercial Member
V - Voting Member

Appendix C

List of counties areas within Region 39:

Pool channel allotments are allotted by “County Areas” in Region 39. County areas and their definitions are listed in Section 6.3

REGION 39 COUNTY DATA

County Name	County Seat	Square Miles ¹	Population 1990 ²	Population 2000 ²	Population 2002 ²
Anderson	Clinton	338	68,250	71,330	71,627
Bedford	Shelbyville	474	30,411	37,586	39,408
Benton	Camden	394	14,524	16,537	16,483
Bledsoe	Pikeville	406	9,669	12,367	12,478
Blount	Maryville	559	85,969	105,823	109,849
Bradley	Cleveland	329	73,712	87,965	89,677
Campbell	Jacksboro	480	35,079	39,854	40,013
Cannon	Woodbury	266	10,467	12,826	13,060
Carroll	Huntingdon	599	27,514	29,475	29,320
Carter	Elizabethton	341	51,505	56,742	56,746
Cheatham	Ashland City	303	27,140	35,912	36,986
Chester	Henderson	289	12,819	15,540	15,923
Claiborne	Tazewell	434	26,137	29,862	30,163
Clay	Celina	236	7,238	7,976	8,021
Cocke	Newport	434	29,141	33,565	34,115
Coffee	Manchester	429	40,339	48,014	49,408
Crockett	Alamo	265	13,378	14,532	14,522
Cumberland	Crossville	682	34,736	46,802	48,604
Davidson	Nashville	502	510,784	569,891	570,785
Decatur	Decaturville	333	10,472	11,731	11,629
DeKalb	Smithville	304	14,360	17,423	17,700
Dickson	Charlotte	490	35,061	43,156	44,231
Dyer	Dyersburg	510	34,854	37,279	36,984
Fayette	Somerville	705	25,559	28,806	31,202
Fentress	Jamestown	499	14,669	16,625	16,868
Franklin	Winchester	553	34,725	39,270	39,998
Gibson	Trenton	603	46,315	48,152	48,274
Giles	Pulaski	611	25,741	29,447	29,355
Grainger	Rutledge	280	17,095	20,659	21,109
Greene	Greeneville	622	55,853	62,909	63,763
Grundy	Altamont	361	13,362	14,332	14,335
Hamblen	Morristown	161	50,480	58,128	58,623
Hamilton	Chattanooga	543	285,536	307,896	309,321
Hancock	Sneedville	222	6,739	6,786	6,793
Hardeman	Bolivar	668	23,377	28,105	29,812

Hardin	Savannah	578	22,633	25,578	25,825
Hawkins	Rogersville	487	44,565	53,563	54,793
Haywood	Brownsville	533	19,437	19,797	19,655
Henderson	Lexington	520	21,844	25,522	25,733
Henry	Paris	562	27,888	31,115	31,192
Hickman	Centerville	613	16,754	22,295	23,125
Houston	Erin	200	7,018	8,088	7,948
Humphreys	Waverly	532	15,795	17,929	18,081
Jackson	Gainesboro	309	9,297	10,984	11,138
Jefferson	Dandridge	274	33,016	44,294	45,801
Johnson	Mountain City	299	13,766	17,499	17,925
Knox	Knoxville	509	335,749	382,032	389,327
Lake	Tiptonville	163	7,129	7,954	7,793
Lauderdale	Ripley	471	23,491	27,101	28,007
Lawrence	Lawrenceburg	617	35,303	39,926	40,463
Lewis	Hohenwald	282	9,247	11,367	11,463
Lincoln	Fayetteville	570	28,157	31,340	31,777
Loudon	Loudon	229	31,255	39,086	40,631
Macon	Lafayette	307	15,906	20,386	20,860
Madison	Jackson	557	77,982	91,837	93,367
Marion	Jasper	500	24,860	27,776	27,654
Marshall	Lewisburg	375	21,539	26,767	27,370
Maury	Columbia	613	54,812	69,498	71,600
McMinn	Athens	430	42,383	49,015	50,051
McNairy	Selmer	560	22,422	24,653	24,716
Meigs	Decatur	195	8,033	11,086	11,310
Monroe	Madisonville	635	30,541	38,961	40,159
Montgomery	Clarksville	539	100,498	134,768	138,241
Moore	Lynchburg	129	4,721	5,740	5,928
Morgan	Wartburg	522	17,300	19,757	19,847
Obion	Union City	545	31,717	32,450	32,394
Overton	Livingston	433	17,636	20,118	20,276
Perry	Linden	415	6,612	7,631	7,548
Pickett	Byrdstown	163	4,548	4,945	4,999
Polk	Benton	435	13,643	16,050	16,142
Putnam	Cookeville	401	51,373	62,315	64,300
Rhea	Dayton	316	24,344	28,400	28,939
Roane	Kingston	361	47,227	51,910	52,316
Robertson	Springfield	477	41,494	54,433	57,446
Rutherford	Murfreesboro	619	118,570	182,023	194,934
Scott	Huntsville	532	18,358	21,127	21,558
Sequatchie	Dunlap	266	8,863	11,370	11,787
Sevier	Sevierville	592	51,043	71,170	74,456
Shelby	Memphis	755	826,330	897,472	905,678
Smith	Carthage	314	14,143	17,712	18,177
Stewart	Dover	458	9,479	12,370	12,704
Sullivan	Blountville	413	143,596	153,048	153,051

Sumner	Gallatin	529	103,281	130,449	136,170
Tipton	Covington	459	37,568	51,271	53,436
Trousdale	Hartsville	114	5,920	7,259	7,354
Unicoi	Erwin	186	16,549	17,667	17,740
Union	Maynardville	224	13,694	17,808	18,541
Van Buren	Spencer	274	4,846	5,508	5,541
Warren	McMinnville	433	32,992	38,276	38,896
Washington	Jonesborough	326	92,315	107,198	109,019
Wayne	Waynesboro	734	13,935	16,842	17,312
Weakley	Dresden	580	31,972	34,895	34,208
White	Sparta	377	20,090	23,102	23,434
Williamson	Franklin	582	81,021	126,638	136,889
Wilson	Lebanon	571	67,675	88,809	93,079
TOTAL		41,219	4,877,185	5,689,283	5,797,289

Footnotes:

1 - 1996 Land Area Statistics, U.S. Bureau of the Census.

2 - 1990, 2000, and 2002 Census of Population and Housing, U.S. Bureau of the Census

Taken from www.state.tn.us/

Tennessee Blue Book, State of TN, Web Site

Appendix D

Meeting minutes, agendas and other events where 700MHz information was disseminated.

700 MHz RPC Committee First Meeting May 8, 2001

The Tennessee 700 MHz Committee had its convening meeting on May 8, 2001 in Nashville Tennessee.

John Johnson called the meeting to order. A PowerPoint presentation was presented to inform all participants of the 700 MHz issues. The PowerPoint presentation was made available to the participants.

The next order of business was to open the floor for nominations of Chairman. Mr. Bill Pogue was elected as Chairman; John Johnson was elected as Vice Chairman and Alan Bull was elected as Secretary/ Treasure.

Mr. John Johnson continued the meeting and list were made for volunteers to sign up to participate in various committees. The proposed committees are Interoperability, Administrative and Technical/Implementation. Mr. Pogue will review the list of volunteers and appoint sub-committee chairmen.

Mr. Pogue will announce the next meeting for the committee chairs to meet.

Having no further business, the meeting adjourned at 11:15AM (CST).

700 MHz RPC Committee 2nd Meeting

The Tennessee 700 MHz Committee held its second meeting on April 4, 2002 in conjunction with the Public Safety Wireless Network (PSWN) Interoperability Seminar in Nashville, Tennessee at the Gaylord Opryland Convention Hotel.

Bill Pogue called the meeting to order. Bill updated the committee as to the progress of the 700 MHz Plan.

Due to the absence of Secretary Alan Bull, John Johnson was appointed to take the minutes.

John Johnson briefed the committee as to the interoperability channels available in the VHF and UHF spectrum and the narrowband requirements as well as the adjacent channels. This spectrum is available now if you use narrowband radio on a secondary basis and will become primary on January 1, 2005. The channels are listed in the 700 MHz FCC document:

FCC 00-348 3rd MO&O&3rd R&O WT Docket no. 96-86 Defining Part 90 VHF/UHF Interoperability Channels (see paragraph 82) ***THE DEVELOPMENT OF OPERATIONAL, TECHNICAL AND SPECTRUM REQUIREMENTS FOR MEETING FEDERAL, STATE AND LCOAL PUBLIC SAFETY AGENCY COMMUNICATIONS REQUIREMENTS THROUGH THE YEAR 2010***, et al. (DK No. 96-86).

Mr. Pogue then had the group break out into committees, Interoperability, Technical / Implementation and Administrative.

John Johnson was elected to head the Interoperability Committee
Arnold Hooper was elected to head the Technical / Implementation Committee
Charlie Phipps was elected to head the Administrative Committee

Mr. Johnson reminded the Committee that the APCO International Conference would be held here in Nashville at the Opryland in August. Volunteer help will be needed.

McRae Smith, Bob Lee, Rick Murphy and Curt Andrigh with the Public Safety Wireless Network (PSWN) made a presentation to the committee on tomorrow's PSWN Interoperability Conference and how PSWN can assist public safety agencies with interoperability assessments, plan development, exercise development and identification of available grants.

Having no further business, the meeting adjourned.

Submitted by John Johnson

Region 39 (Tennessee)
700MHz Regional Planning Committee
3rd Meeting
December 11, 2003

The Region 39 (Tennessee) 700 MHz Committee meeting was held at the Tennessee Wildlife Resource Agency, Region 2 Conference Room in Nashville, Tennessee on December 11, 2003.

Those present: John Johnson, John Kirksey, Bill Terry, Jackie Wilkerson, Don Baisden, Joe Davis, Mike Hopson, Ed Patterson, RoxAnn Brown, John Smith, Frank Tarrance, Rick Smith, Joe Cunningham, Michael Hunter, Jim Piercey, Marv Rosseau, Jesse Griggs, Bruce Russell, Joel Moore, Mike Smith, Charles Phipps, Jack McFadden, Frank Insalaco, Steve Jones, Tim Adgent, Randy Gowler, Mark Lucas, Philip Adams, Roland Beasley, Mike Carroll

Associate Members: Ann Rita Ditmore, Stephen Cansler, Ivon Davis, Jeff Miller, Keith Chafin, Gray Rittenburg, Wayne Farro, Roger Good

Guest: Ken Mitchell, Governor's Office for Technology – Kentucky

In the absence of the Committee Secretary, Alan Bull, Chairman Johnson asked for a volunteer to take the minutes. Ann Rita Ditmore volunteered and Chairman Johnson accepted her offer of help.

Chairman, John Johnson, called the meeting to order at 9:15AM CST. John explained the guidelines when establishing a plan:

- Establishment of the 700MHz RPC (membership to be open to the public safety community) membership, voting, succession, boundaries. Associate memberships are open to vendors.
- Agreements with adjacent areas on spectrum sharing.
- Existing mutual aid and sharing agreements between RPC members.
- Availability of 700MHz channels within the Region is contingent upon existence of incumbent co-channel and adjacent channel Broadcast TV stations.
- Frequency coordination
 - Multiple coordinators
 - Technical parameters for coordination
 - Initial, pre-coordination, allotment of channels
 - Use of Public Safety pre-coordination database (NLECTC database).

Dispute Resolution / Conflict Resolution

Formation of 700MHz National Planning Oversight Committee (proposed)
Chairman of each Region plus representative from FCC certified public safety frequency coordinators and representative from the FCC meeting at least once a year.

May include frequency managers (NTIA)
Funding for Regional planning process to facilitate outreach awareness (education).
Equipment Purchase ... explore Federal, State and Local programs.

Chairman Johnson explained that the FCC tasked the National Coordinating Council (NCC) to do 700MHz pre-planning. One of the areas that NLECTC is assisting us in is the 700MHz Pre-coordination database known as CAPRAD (Computer Assisted Pre-coordination Resource and Database system). Chairman Johnson shared the following information:

700 MHz Frequency Database System

The FCC has allocated 24 MHz of spectrum for public safety services at 764-776 MHz and 794-806 MHz (referred to as the 700 MHz band). On August 6, 1998, the FCC adopted a *First Report and Order and Third Notice of Proposed Rule Making* that established a band plan and service rules for this spectrum. That Plan was later modified three times with the current *Fourth Memorandum Opinion and Order* serving as the basis for current spectrum use and rules. The following table breaks out how the spectrum is planned on being allocated.

Designated Purpose	Amount of Spectrum	Narrowband (6.25 kHz)	WideBand (50kHz)
General Use	12.5 MHz (52.1%)	7.7 MHz (1232 Channels)	4.8 MHz (96 Channels)
Interoperability	2.6 MHz (10.8%)	0.8 MHz (128 Channels)	1.8 MHz (36 Channels)
Secondary Trunking	0.2 MHz (0.8%)	0.2 MHz (32 Channels)	-0-
State License	2.4 MHz (10.0%)	2.4 MHz (384 Channels)	-0-
Low Power	0.3 MHz (1.3%)	0.3 MHz (48 Channels)	-0-
Reserve	6.0 MHz (25.0%)	0.6 MHz (96 Channels)	5.4 MHz (108 Channels)
Total	24 MHz (100%)	12 MHz (1920 Channels)	12 MHz (240 Channels)

No County will get less than five sets of four 6.25KHz channels (125 KHz total) in Tennessee. Mobile units will transmit on the high end of the 700MHz frequency pairs and repeaters will transmit on the low end. There is a 30MHz split in the pairs. Assignments were based on the 2002 census and the number of sites necessary to cover an entire county.

Channels can be combined for greater bandwidth or up to 12.5 KHz voice or may combine four voice channels to make one 25 KHz data channel. We are now dealing with spectrum mentality instead of channel mentality. This allows for systems to be designed for high-speed data. Orphan channels may result from coordination.

Chairman Johnson plans to have a draft of the 700MHz Plan completed by March 2004. CAPRAD is hosting all 700KHz planning and meeting schedules can be obtained through their website. 700MHz will be digital only.

Chairman Johnson explained Tennessee's general 700MHz implementation plan overview. We will look closely at the Missouri Plan as it follows NCC guidelines. Tennessee's channel packing (allotment) has been completed and Chairman Johnson passed around the allocation list showing the spectrum assigned to each Tennessee county. There will be a separate interoperability committee coming out of the 700MHz planning committee. There was discussion about inviting vendors to showcase their interoperability equipment at a meeting yet to be announced. Dispute resolution is one component of the Plan. Tennessee is impacted by ten states in frequency coordination. CAPRAD can be a repository for where 700MHz transmitters can be located.

A question from the attendees was asked in regards to a Tennessee statewide backbone. Chairman Johnson explained that TEMA and the Tennessee Department of Homeland Security are making a proposal to the Department of Homeland Security. The first phase of the proposal is to dismantle the TEMA low band system that currently serves as an interoperability system across the state. Implementing 800MHz channels will be put in the low band system's place. Spring 2004 is the anticipated date to begin equipment procurement process (or as funds become available). It is anticipated that the system will be tied together by microwave or fiber and that the state and counties will foster a spirit of cooperation in implementing the system. It is important to note that we will never have 100% coverage. Our goal is to have 90% mobile coverage across the state.

Chairman Johnson informed the Committee of the FCC stay on the narrow banding mandate. The stay does not affect the nine interoperability channels and the channels on either side of these.

Volunteer issues (VFD's and Rescue Squads) are the main problem in migrating from one technology to another (ex: broadband to narrowband). Chairman Johnson is looking for more data systems to come on line.

Mike Carroll asked if the 700MHz spectrum was to be used for data only. Chairman Johnson answered no that it could be used for voice, data, MDT, AVL, video, etc. Mr. Carroll then asked who would own a statewide infrastructure. Chairman Johnson foresees joint ownership (state and local government).

Rick Smith added that a user group with representatives from all over the state should work out the details and that a spirit of cooperation is a must. Rick Smith stated that Washington D.C. is looking at cooperation as a key to funding grants.

Chairman Johnson said that the key component of 700MHz planning is meetings like this. Getting to know each other and establishing relationships is the first step in establishing cooperation. We must work together if we are to spend the taxpayers' money wisely.

Tennessee has very little problem with UHF broadcast TV channels. There are stations in Jackson (Madison County), Acton (McNairy County), Jamestown (Pickett County), Memphis (Shelby County), Kingsport (Sullivan County), and Lebanon (Wilson County). Acton is the only high power station.

Election of Officers for 2004

Chairman Johnson called for nominations from the floor for Officers to serve in 2004. A motion was made by Ed Patterson to elect John Johnson to another term as Chairman. Jessie Griggs seconded the motion. Steve Jones moved that nominations ceased and Mark Lucas seconded. John Johnson was elected unanimously.

Steve Jones made the motion to nominate Lt. Joel Moore as Vice Chairman of the Region 39 700MHz Committee. Don Baisden seconded his motion. Ed Patterson moved that the nominations cease and Mark Lucas seconded the motion. Lt. Moore was elected unanimously.

Jackie Wilkerson made the motion to nominate Alan Bull as the Region 39 Secretary / Treasurer for 2004. Mark Lucas seconded the motion. Ed Patterson moved that nominations cease, second by Mark Lucas. Mr. Bull was elected Secretary / Treasurer unanimously.

With there being no further business the meeting Jackie Wilkerson moved that the meeting be adjourned at 11:30PM CST. Second was by Ed Patterson.

Minutes respectfully submitted by Ann Rita Ditmore.

Region 39 700MHz Planning Committee
December 7, 2004
Tennessee Bureau of Investigation Headquarters Conference Room

Minutes of the December 7, 2004 Meeting

The Region 39 700MHz Planning Committee meeting was called to order at 10:10a.m. December 7, 2004 by Chairman John Johnson. Chairman Johnson thanked Kevin Williams and the TBI for hosting the meeting.

Chairman Johnson distributed a template of a letter to be sent to members of Congress asking for a call to action to set a firm date for the TV stations to abandon the 700MHz spectrum. He requested each member of the committee to write to their Congressmen and Senators. Tennessee has no high power station in the Channel 63, 64 or 68, 69 spectrum except two area when adjacent states barely overlap into Tennessee. The two areas are Tri-Cities and Chattanooga area. Because of the lack of high power TV stations, Region 39 can implement faster than most states.

Chairman Johnson brought everyone up to date on items that have occurred since our meeting last year. The Southern California Plan is the only Plan to have been approved by the FCC to date. The Missouri Plan is currently pending with the FCC. The last revision of our Region 39 Plan is posted on the www.region39.org website. The last revision was made on December 7, 2004.

Chairman Johnson gave an overview of the draft. Tennessee will have to get concurrences from 11 surrounding states (8 bordering and 3 non bordering). Those states are: Alabama, Arkansas, Georgia, Kentucky, Mississippi, Missouri, North Carolina, South Carolina, Illinois, Virginia and West Virginia.

There is a provision for Give back/Give up channels. When submitting an application (if you have a current system up and running) you will be expected to give something (frequencies being replaced) back.

The FCC is looking to see a good dispute resolution process. Tennessee is setting a 30 day time frame for resolution among disputing parties before sending to the committee for resolution. (See section F in Plan). We are considering including verbiage to have the protesting party be liable for costs if their complaint is unfounded. A discussion of the matter resulted in the opinion that we may get legal opinion on this. There may be parties unable to pay these expenses whose rights could be violated due to monetary concerns.

The county channel assignments (see Exhibit A) are for countywide coverage. Each county can go as far as 5 miles outside of county boundaries for site locations. There will be a 40 dBu service contour standard.

Chairman Johnson would like to see a data group formed out of the committee. He would like to see IT personnel and people using mobile data systems or looking to implement mobile data systems to become part of this group. A motion was made by Alan Bull and seconded by Jim Fanguy to form a data group as a part of the committee. There was no discussion and the motion passed unanimously. A sign up sheet was passed around and is included as Exhibit B. The Committee was informed that as we go forward we might see one system for both voice and data.

Low power frequencies will be set aside for “campus” type systems that are site specific and cover small geographical areas. Examples are hospitals, campuses, parks, convention center, etc.

The 40 dBu service contour (section 3.1) of the proposed system must not exceed an area more than 5 miles (8 km.) from the proposed service area.

Procedures for frequency coordination (section 3.2) will be on an open application basis. This means that applications can be submitted anytime versus a closed app process that sets a once a year time frame (30 days) for application submittal. This is typical for large metropolitan areas. Due to funding coming in at different time throughout the year the group agreed that the open application process was the best.

Applications will come to the committee to ensure Plan compliance and then are directed to one of four coordinating agencies. The Committee charges no fees.

There will be general use (6.25 KHz) channels as well as wide band data channels (section 3.3). There will be a minimum of 125 KHz voice spectrum per county (see allocation chart Exhibit A). APCO 25 will be the standard.

There will be very low power 2 watts ERP set asides for nationwide itinerant channels. Channels 9 -12 will be paired with 969-972 and 959-960 paired with 1919-1920. ERP maximum will be 2 watts. To facilitate analog modulation this Plan will allow aggregation of two 6.25 channels for 12.5 KHz bandwidth. Antenna height will not exceed the 6.1 rule.

Generic channels 1-4 and 942-952 are set aside as generic base by any public safety agencies in area 39. Complimentary generic mobile channels are 961-964 and 1909-1912. There will also be channels for Fire/EMS, Law/Crisis Management and Joint Multidisciplinary Joint Public Safety.

Region 39 wide band data (section 3.5) allocation gives no less than three (3) 50KHz contiguous channels to each county for a total of 150 KHz wideband data spectrum. The colors on the map (Exhibit C) represent frequencies. This allocation should minimize interference. There are 16 150KHz channels available to us. We are looking at using 12 of these now and putting 4 in a “pool.” There are 18 wideband data channels the FCC has in reserve. The 4 Tennessee pool spares will be allocated on a first come first serve as needed basis. Looking to the future, as this spectrum becomes available and applications are developed, more and more routine communications will become data but the voice spectrum will still be the primary communications method for emergencies and disasters.

Chairman Johnson reminded everyone of the three subcommittees (technical & implementation, administration and interoperability) and asked that every one sign up for one or more committees. Subcommittees will need to meet a couple of times in the coming months. The overall committee will be looking to them for recommendations. Committee sign up list are attached as Exhibit D.

When the spectrum is implemented (section 7.4) in 700MHz the low power translator channels of TV in use will have to vacate channels (Madison, McNairy, Pickett, Shelby, Sullivan and Wilson Counties).

TEMA will administer 700 MHz interoperable channels via the State Interoperability Executive Committee. Region 39 will appoint 3 members to participate with the State Executive Committee to

represent Region 39. January 2005 is the date that interoperable VHF and UHF channels and those licensed wideband (20K0F3E, etc) adjacent to Interoperability channels MUST go narrowband or become secondary. (See Exhibit E).

The FCC designated 64 interoperable channels should be sufficient if agencies will plan and work together in Tennessee. (section 8.2)

Channel displays in radios will have common nomenclature for interoperable channels to avoid misinterpretation in Region 39. It was strongly encouraged that all departments have a radio communications training module in any continuing education or employee orientation.

700 MHz licensees will be responsible for monitoring interoperable calling channels (section 8.4). We must incorporate interoperability on a daily basis. There needs to be a designated person responsible for monitoring the calling channel 7X24X365. TAC channels are for on scene coordination. It is the recommendation of the Tennessee Emergency Management Agency that the National Warning System (NAWAS), Inner City (155.370) and the previously designated "Mutual Aid" channels (both FCC designated and State designated) be revived as a means of communication among different jurisdictions.

The by-laws were reviewed. There are two types of committee members; voting and non-voting. Voting members are public safety agencies and only one vote per agency is allowed. Non-voting members are non-public safety entities and vendors.

There will be one annual meeting held the last quarter of the calendar year in the Nashville area. Special meetings can be called. It was decided that meetings can be attended by audio or video conferencing as well as personal attendance. Everyone was encouraged to go to the Region 39 website (www.region39.org) to sign up for the list server.

Section 2.9 Quorum ... We had a change from 90 to 60 days.

Section 2.12 We will change the proxy (written) time from one month to one week.

Our target is to have 2 more meetings and then submit our Plan by July 1, 2005.

Appendix E states that encryption can never be used on the calling channels but can be used on the TAC channels when not using for interoperability.

The use of BDAs (section 7.1.1.1) will be looked at by the technical implementation committee.

Channel allocation (Appendix G) says that voice channels shall be narrowband. Each county gets a minimum of 5 channel sets. How those channels are used in the county are to be determined by the county as long as they are eligible under FCC Part 90.20 and adhere to the Region 39 Plan. The frequencies can be conventional, trunked or even grouped into 25 KHz channels for mobile data.

This ended general discussion and review.

Jim Fanguy made a motion to accept the minutes from the December 2003 meeting as written. Motion was seconded by Jessie Griggs and unanimously approved.

Election of Officers:

A motion was made by Charlie Riggs and seconded by Rick Neathery that John Johnson be nominated to serve as Chairman for the next two years. The same gentleman moved that nominations cease. John Johnson was unanimously elected to serve as Chairman of the Region 39 700 MHz Planning Committee for the next two years.

A motion was made by John Moyers and seconded by Charlie Riggs that Alan Bull be nominated for the office of Vice Chairman. Mike Thompson motioned that nominations cease. The motion was seconded by Mike Hopson. Alan Bull was unanimously elected to serve as Vice Chairman of the Region 39 700MHz Planning Committee for the next two years.

A motion was made by Arnold Hooper and seconded by Rick Neathery to nominate Charlie Riggs to serve as Region 39 Secretary / Treasurer for the next two years. Jim Fanguy motioned that nominations cease and Jessie Griggs seconded. Charlie Riggs was unanimously elected to serve as Region 39 700 MHz Planning Committee Secretary / Treasurer for the next two years.

The meeting was adjourned at by Chairman John Johnson and we moved straight into the 4.9 GHz RPC meeting.

700 MHz Region 39 RPC Minutes for Fifth Meeting

Thursday, June 02, 2005

CALL TO ORDER AND ROLL CALL

At 10:06 hrs, Chairman John Johnson called the meeting to order

A signup sheet with everyone that has attended the previous meetings was passed out to make sure all information that was correct. It is attached to these minutes.

Chairman Johnson recognized everyone that had been to all five meetings of the 700 planning meetings.

Since the last meeting there has been a lot going on with the FCC, particularly in the area of 800 MHz rebanding. After this meeting, Arnold Hooper with City of Chattanooga will be giving a brief discussion on the 800 rebanding. He also has brought up the new comm. vehicle to be seen after the meeting.

Chairman Johnson advised that we would work through lunch in order to get through with the days business if there were no objections. No one objected.

700 MHz Interoperability. According to the FCC, the 700 MHz Plan should only address interoperability for the 700 MHz spectrum, not the VHF / UHF interoperability channels. They will be addressed by the State Interoperability Executive Committee. There will be more interoperability meetings down the road. Chairman Johnson will be attending a meeting in Charlotte N.C. on interoperability with the state Plan.

Chairman advised that he would want to do a little something different at this time, and break into the committee's. We have had some subcommittee meetings that have happened since the last meeting and this way we can bring everyone up to date.

Chairman thanked Charlie Phipps of TWRA for the work that he has done on the Region 39 website.

Chair thanked Jessie Griggs on his work on the 4.9 GHz Plan and getting it to the FCC. So far nothing has been heard from them on the Plan.

Chair reconvened meeting after the committee meetings to go over and review plan proposal and changes since last meeting.

Chair advised that he had talked with FCC and they advised that we would only have to get a concurrence from the adjacent states. We do not have to get concurrences from the non-bordering states, except as a courtesy. Once we get the LOC and Disputer letters back, then the Plan will go out

for public comment for 45 days. The biggest delay problem will be getting the concurrence from the 8 to 11 states.

The 700 Plan public safety spectrum will cover channels 63 / 64 and 68 / 69 and will cover from 746 – 806. Chair advised that he sent a letter to Marsha Blackburn and Bart Gordon on the committee to have the TV channels to evacuate from the 60's channels.

The FCC wants to make sure there are certain elements in the Plan including notification.

Any members voting and non-voting will have the right to voice their opinions on the Plan if there are parts that they don't understand. There are still some open parts in the Plan.

The group will go by the *Simplified Parliamentary Procedure* rather than *Roberts Rules of Order*.

The FCC wants a chronology of the significant Plan events as well as minutes included.

The only part of the spectrum the Plan addresses are the General Usage part of 700. This is broken down to two parts, Voice and data. There is more spectrum in the 700 Plan versus the 800 Plan. We are able to do some channel re-allocations thanks to the CAPRAD system that we would not be able to do in the 800.

The way this Plan was packed, it is based on average terrain height of a county and population. The spectrum is basically reused every 70 miles. All applications will have to go through CAPRAD. As we go through 800 rebanding, the licenses will also be going into the CAPRAD. The process should take about three years.

After it goes to CAPRAD, it will be going back to the Regional Planning Commission for approval and dispute resolution. This can go all the way up to the FCC.

When you apply for 700 channels, we request the applicant to give up something if possible. If you are on VHF or UHF, it will go back into the pool. We don't expect you to give up interoperability channels, but if you have one that adjacent counties use to talk with you, you will need to identify this for interoperability. If you are expanding your current 800 system this wont be required unless you want to give up channels.

You will have to retain your paging channels since paging is not allowed in 700 or 800.

On any protest, the burden of proof will be on the protester and also the possibility of all cost involved if the protest is unfounded.

Low power / campus systems will be on a first come first serve basis as well as the low power itinerate channels.

There are three channels on low power channels that are itinerant and available for public safety. They will be 2 watts or under and antenna only 20 ft high. This would be ideal to use in convoy or small incident areas. The effect on them is only supposed to be 5 miles. Low power can also be analog also. The itinerant are not under our control. You will have to apply for a separate license for this.

Wide Band Data

At the last meeting we have decided to give three 50 KHz contiguous channel for a total of 150 KHz of bandwidth to each county. Some places had to be squeezed to get it close. There are 18 channels in reserve. Every county will get a 150 KHz channel. There was a technical committee meeting that decided to give the metropolitan areas of Memphis, Nashville, Chattanooga, and the Tri Cities to get three channels each. Also approved by the Technical Committee any county that has a state university in it will get an additional channel in it. State universities have been long over looked. They have larger populations on the campus that some counties and cities do. Weakley, Putnam, Montgomery counties also got an additional channel because of this. Also areas with a large state presence will also get an extra channel. This included Madison, and Lawrence County.

It was felt that this would help the areas, as they would be most likely to use the 700 MHz system. With the compression of video and data this will give public safety a lot of flexibility.

A priority matrix was included to assist in deciding who would get channels in the event of depletion of channels in an area. Each factor is weighted. A question was asked on how the points were assigned to each agency. It would be decided by the committee on how they were awarded.

Process for Handing Unformed Regions was discussed. Only West VA has not convened and according to the FCC, their concurrence is optional since they are not a border state. West VA first meeting is later this month.

The interference protection is based on 40 dBu contour just like the 800 Plan. Will look at 40 dbu for service and 22 dbu for interference. Will start out using 12.5 KHz channels. These will all be digital. Four 6.25 KHz channel can be combined into a 25 KHz for either voice or data.

System Implementation

If you get a chance write Congressman Bart Gordon or Congresswomen Marsha Blackburn. They are representatives from Tennessee on the House Telecommunications Committee, regarding getting a date certain time set for TV to vacate 700 channels.

On low powers translator stations, the only thing that we will have to do is serve them notice. The only thing we are worried about is the high-powered channels that will interfere with this.

Channel Loading

Channel Loading is the same as the 800 NSPAC Plan. Emergency Channels will have less loading than non-emergency. If you do a channel loading study and show the need, it is possible the loading criteria could be waived.

On Wideband data, it is more efficient than voice. And will have more units on them. Based on the information I have surveyed, there can be 120 units on a channel, but not all operating at one time. If you have more than 121 you can get a second channel. Channel loading will be very important. System management will be also a factor on this. Channel loading study can be used for both voice and data.

Expansion of the 800 system

Which ever Plan has the greater flexibility will govern when dealing with merger of 700 and 800 systems.

Interoperability Channels

We will use the FCC definition of Interoperability. We want to be effective and predictable and workable on interoperability.

TEMA will administer the State Interoperability Executive Committee (SIEC) Plan. There are tactical channels available.

There is to be a migration Plan if you go 700 you will have to plan to be 6.25 KHz by 2016.

There will also be deployable systems to be put out as needed.

Monitoring the Calling Channel will be required for licensee.

We are thinking of regional interoperability repeaters on 700, but some will not be able to do this. You could use wire line control, but there will be places that it cannot be used. The overall goal is to coverage as much area as we can with heterodyne or interference to each other.

There was a discussion of heterodyning occurring on the channels if you put a multiple repeaters on the call channel in a give area and how to best mitigate the interference.

Chair advised that you could have your primary channel with the major cities and the outlying areas in knockdown.

Chair pointed out that there would have to be some type of control to bring them up. He stated that just because a repeater might be up, it does mean that it will be answered. We need to make sure that an agency is appointed to be the primary answering point.

Chair said that this will probably need to be referred to a subcommittee to be worked out on how we are going to work on the calling channel. We cannot put a DTMF keypad on the 800 and 700 channels because not everyone will have a keypad on their radio.

Incident Command System

Region 39 will support the NIMS (National Incident Management System) and ICS (Incident Command System). This is going to be required that all agencies will be required to do NIMS or there will not be any funding continued under Homeland Security and other grants. As more and more grants come out, you will see this being required.

FUTURE PLANNING

We will use the CAPRAD database. And have an interregional process in place. If we want to change the Plan there is an amendment process included on this

Chair advised to take a 5 minute break and we would finish up the Plan.

Chair reconvened the meeting.

Appendices

Appendix A - Bylaws

Chair advised that he had made some changes in the by-laws. And began going over the bylaws and pointed out the changes to them.

Changes were: Voting – you can be a volunteer or full time employed

Dual Membership – can be a member in other Regions but only voting member in one, the one where you are employed or serve in public safety.

Meetings – Minimum of 30 days notice.

Rules of Procedure – meetings will be governed by Simple Parliamentary Procedure.

Jessie Griggs made the motion and Second by Jim Fanguy to approve the bylaws changes.

All members voted Aye.

Appendix B

Membership and committees

Appendix C

Counties in Region 39

Appendix D

Minutes and Chronology of Events

Chair did point out and thanked Ann Rita Ditmore for her taking the minutes on previous meetings and her excellent work on those.

Appendix E

Table of 700 MHz Interoperability Channels.

Chair pointed out that the Plan did show the mandatory channels that would be required. And that one ones in italics can be trunked. The channels have already been set aside by the FCC for use. We can manipulate some of the channels for general public safety within the state and the counties.

This list is the current correct list and should not change any more.

Chairman said that we used the FCC Project 25 Common Air Interference (CAI) for Interoperability Channel Technical parameters.

Appendix F

Shows how the channels were assigned and a list assigned to the counties. Chair pointed out that there are some technical standards that the FCC has yet to finalize and publish.

Appendix G

Overall Channel Allocation.

801 channels were allocated along the entire state of Tennessee using 154 channel pairs. The State of Tennessee holds a separate license for the State channels.

Tennessee is very unusual. There is not a place in the state that is not 70 miles from another state when doing frequency coordination. Some areas up to six states have to be coordinated with from a single location.

On Data Bands 16 channels were used to make 112 allotted channels within the state.

The Channel allocations were changed with some counties getting between 1 and 3 channels in some of the large counties. Areas with the most growth going on and were more likely to use these channels were the ones to get these.

Appendix H

Inter-Regional Dispute Plan

This is the same that everyone is using from the NCC recommendations. This will have to be signed off on all channels.

Appendix I

Basically states that we will protect the high power stations and notify the lower power stations that they will have to vacate the channel. This is not new to them. They already have new channel assignments.

Conclusion

Chair at this time entertained a motion at this time for approval of changes to the Plan.

Motion was made by James Fanguy Second by John Moyers to accept the Plan as written.

Chair pointed out that if you do see any grammatical errors do point those out. And that we would also have to add the minutes from today and the attendee list.

James Fanguy amended his motion to state that

Allen Bull of Knox County commented that over the years and a month leading to this that JJ has put in a lot of work and time and research in this.

All members voted Aye.

Motion to adjourn by James Fanguy and Second by Frank Terrance of Memphis PD. All members voted aye.

Meeting Notices

Initial Meeting

This announcement was transmitted over the Tennessee Information Enforcement System (TIES) to all law enforcement agencies.

AM.TNTBI0022
16:34 04/19/01 00469
16:34 04/19/01 01075 TNTBI0022
TXT
ATTN: ALL TENNESSEE AGENCIES
RE: PUBLIC SAFETY NOTICE

TENNESSEE 700 MHZ PUBLIC SAFETY PLANNING COMMITTEE (REGION 39) ANNOUNCES FIRST MEETING BY THIS NOTICE, REGION 39 (TENNESSEE) 700 MHZ PUBLIC SAFETY PLANNING COMMITTEE ANNOUNCES THAT ITS FIRST MEETING WILL BE HELD ON TUESDAY, MAY 8, 2001 AT 10:00 AM CDST, AT THE TENNESSEE WILDLIFE RESOURCES AGENCY, REGION 2 CONFERENCE ROOM, ELLINGTON AGRICULTURAL CENTER, 5105 EDMONDSON PIKE, NASHVILLE, TN. THE PURPOSE OF THIS MEETING IS TO BEGIN THE FORMATION OF A COORDINATED REGIONAL PLAN FOR REGION 39, ENCOMPASSING THE ENTIRE STATE OF TENNESSEE. THE FEDERAL COMMUNICATIONS COMMISSION HAS REALLOCATED 24 MHZ OF RADIO SPECTRUM TO PUBLIC SAFETY FROM TV CHANNELS 60 - 69. THE RADIO SPECTRUM IS 746 MHZ - 806 MHZ AND WILL ACCOMMODATE BOTH VOICE, MOBILE DATA, AVL AND OTHER DIGITAL TECHNOLOGIES.

THE PLANNING COMMITTEE WILL BE CONSIST OF INTEREST LOCAL, STATE AND FEDERAL GOVERNMENT AGENCIES AND THEIR TECHNICAL REPRESENTATIVES ARE ALSO ENCOURAGED TO ATTEND.

ALL PARTIES HAVING PUBLIC SAFETY INTERESTS WITH REGION 39, TENNESSEE, ARE ENCOURAGED TO ATTEND AND PARTICIPATE IN THIS PLANNING EFFORT. FOR FURTHER INFORMATION, PLEASE CONTACT:

JOHN W. JOHNSON, CONVENER
REGION 39, 700 MHZ PUBLIC SAFETY PLANNING COMMITTEE
% TN EMERGENCY MANAGEMENT AGENCY
3041 SIDCO DRIVE
NASHVILLE, TN 37204
(615) 741 - 3826 (VOICE)
(615) 741 - 6027 (FAX)
JJOHNSON@TNEMA.ORG

AUTH/T.E.M.A., JOHN JOHNSON

JUNE STILL/TBI



PUBLIC NOTICE

Federal Communications Commission
445 12th St., S.W.
Washington, D.C. 20554

News media information 202 / 418-0500
Fax-On-Demand 202 / 418-2830
TTY 202 / 418-2555
Internet: <http://www.fcc.gov>
<ftp.fcc.gov>

DA 01-559
March 2, 2001

WIRELESS TELECOM ACTION

REGION 39 (TENNESSEE) 700 MHz PUBLIC SAFETY PLANNING COMMITTEE ANNOUNCES FIRST MEETING

The Region 39 (Tennessee) 700 MHz Public Safety Planning Committee announces that its first meeting will be held on May 8, 2001 at 10:00 a.m., at the Tennessee Wildlife Resource Agency, Region 2 Conference Room, Ellington Agricultural Center, located at 5105 Edmondson Pike, Nashville, Tennessee, 37211. The purpose of the meeting is to elect a chairperson and to begin the development of the Region 39 700 MHz Plan. All eligible public safety providers, whose sole or principal purpose is to protect the safety of life, health, or property in Tennessee, would utilize these frequencies. It is essential that participants be representatives of all eligible public safety providers in order to ensure that all public safety agencies' future spectrum needs are considered in the allocation process. Administrators who are not oriented in the communications field should delegate someone with this knowledge to attend, participate and represent your agency's needs.

All interested parties wishing to participate in the planning for the use of new public safety spectrum in the 700 MHz band should plan to attend. For further information, please contact:

John W. Johnson, Convener
Tennessee Emergency Management Agency
Region 39, 700 MHz Public Safety Planning Committee
3041 Sidco Drive
Nashville, Tennessee 37204
(615) 741-3826
(615) 741-6027 fax
email: jjohnson@tnema.org

- F.C.C. -

Region 39, 700 MHz Planning Committee
John Johnson, Convenor
3041 Sidco Drive
Nashville, TN 37204

April 21, 2001

Dear Public Safety Official:

As Convenor, it is my duty to inform the Public Safety community in Tennessee of the Initial meeting and to solicit assistance in developing a plan for the usage of the new 700 MHz that the FCC has allocated to Public Safety. Enclosed you will find a Federal Communications Commission Public Notice. This Public Notice is announcing the initial meeting of the 700 MHz Planning Region, Region 39, which encompasses the entire State of Tennessee.

Public Safety as defined by the FCC rules under 90.20a, includes law enforcement, fire, EMS, rescue, emergency management, public works, street departments, utilities such as water, electric, sewer, gas, hospitals, schools, state colleges and universities, transit, parks, environmental agencies, and other local and state governmental agencies.

The new 700 MHz radio spectrum (746 MHz – 806 MHz) has been reallocated by the FCC from the TV broadcast spectrum. The FCC has reallocated TV channels 63 & 64 and 68 & 69 to Public Safety. The new Public Safety spectrum will incorporate both voice and data channels as well as an emphasis on interoperability (mutual aid) channels (local, state, federal and disaster relief agencies) and some reserve channels for new technologies as they are developed.

In order for Tennessee Region 39 to develop the best plan possible, the planning committee needs to consist of a cross-section of Public Safety (local, state and federal) agencies. The participation of your agency or your technical representative would be greatly appreciated.

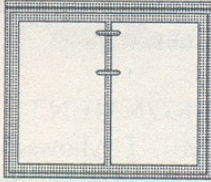
This meeting will be held Tuesday, May 8, 2001, at 10 A.M., CDST, at the Tennessee Wildlife Resources Agency, Region 2 Conference room, 5105, Edmondson Pike, Ellington Agriculture Center, in Nashville. At this meeting, a chairperson will be selected and committees formed to begin the plan development.

For more information contact me at (615) 741 – 3826, voice or email jjohnson@tnema.org.

Sincerely,

John W. Johnson
Convenor
Tennessee Region 39, 700 MHz Planning Committee

The above letter was sent out to all city and county mayors, governmental and public safety associations and Boards in Tennessee



COMING UP

April 26-28: ICMA University *Best-Practices 2001* will be held in Newport, R.I. Co-sponsored by ICMA and the local government management associations in Rhode Island, Connecticut, and Massachusetts, this symposium features extensive group discussions of creative approaches to local government issues. For more information on the case studies to be presented and symposium registration, visit <http://icma.org/bestpractices>; call (202) 962-3553; or stop by the Best-Practices table at the upcoming ICMA annual conference in Cincinnati/Hamilton County, Ohio.

May 8: The Wireless Telecom Action 700 MHz Public Safety Planning Committee (Region 39) will meet at 10 a.m. at the Tennessee Wildlife Resources Agency at Ellington Agricultural Center, 5105 Edmondson Pike, Nashville. The purpose of the meeting is to begin forming a coordinated regional plan encompassing the entire state of Tennessee. For more information, call John W. Johnson at the Tennessee Emergency Management Agency at (615) 741-3826 or e-mail jjohnson@tnema.org.

June 3-6: *Ring in the Digital Revolution* is the theme of the Government Finance Officers Association conference to be held in Philadelphia, Pa. Information is available on the GFOA Web site (www.gfoa.org) and from the Chicago office at (312) 977-9700. Four pre-conference seminars are scheduled for June 1-2.

June 12-14: *The Return of Dr. Henry Lee!* *A Southeast Law Enforcement Training Seminar* will be held at the downtown Crockett Theater in Lawrenceburg. Experts in criminal justice will provide presentations, including Dr. Henry Lee, who spoke at the seminar last year. Lee, one of the best forensic experts in the world, worked on the O.J. Simpson and Jon-Benet Ramsey cases. He will focus on blood spatter and crime-scene issues. Gary Noesner, an FBI special agent, will present a morning session on hostage negotiation. Other FBI and ATF agents will also present sessions. The cost is \$30 per session. Contact District Attorney General Mike Bottoms or Paul Rosson at (931) 766-1458.

The following is a list of all the Associations that were notified of the initial meeting by
US mail, email or fax

Public Safety & Governmental Associations & Boards Notified:

Association of Public-Safety Communications Officials
400 Main L337
c/o Knox Co Emergency Communications Dist.
Knoxville, TN 37902
865 215-1100
865 215 1134
www.tnapco.org

Emergency Management Association of TN
www.emat.org

Native American Indian Association of TN
211 Union St
Suite 932
Nashville, TN 37201
615 726-0806
615 726-0810

TN Ambulance Service Association
www.tnamb.com

TN Association of Chiefs of Police
530 Church St Suite 504
Nashville, TN 37219
615 726-8227
615 244-0057

TN Association of County Executives
226 Capitol Blvd. Suite 209
Nashville, TN 37219
615 256-4011
615 256-3584

TN Association of Housing & Redevelopment Authorities
701 S. Sixth St.,
PO Box 846
Nashville, TN 37202
615 252-8416
615 252-3665

TN Association of Mental Health Organizations
42 Rutledge St.
Nashville, TN 37210
615 244-2220
615 254 8331

TN Association of Rescue Squads
1515 Magnolia Ave.
Knoxville, TN 37917
865 522-9044
865 522-9045
www.tnars.org

TN Association of Utility Districts
P. O. Box 2529
Murfreesboro, TN 37133
615 896-9022
615 898-8283

TN Board of Regents
1415 Murfreesboro Rd. Suite 350
Nashville, TN 37217
615 366-4400
615 366 4464

TN County Highway Officials Association
PO Box 190586
Nashville, TN 37219
615 532-3770
615 532-3769

TN County Service Association
226 Capitol Blvd. Suite 700
Nashville, TN 37219
615 532-3767
615 532-3769

TN District Attorneys Conference
226 Capitol Blvd. Suite 800
Nashville, TN 37219
615 741-1696
615 741-7459

TN Emergency Communications Board
Dept of Commerce & Insurance
Davy Crockett Tower, Fifth Floor
500 James Robertson Pkwy.
Nashville, TN 37243
615 253 2164
615 253 2180 fax

TN Emergency Numbers Association
www.geocities.com/heartland/meadows/1911/

TN Fire Chief's Association
500 2nd Ave.
Nashville, TN 37201-1002
615 862-5424
615 862-5419
www.tnfire.org

TN Hospitals Association
500 Interstate Blvd. South
Nashville, TN 37210
615 256-8240
615 242-4803 fax

TN Municipal Electric Power Association
229 Ward Circle
PO Box 1311
Brentwood, TN 37024
615 373-5738
615 373-1901

TN Municipal League
226 Capitol Blvd. Suite 710
Nashville, TN 37219
615 255-6416
615 255-4752 fax

TN Organization of School Superintendents
330 10th Ave. N. Suite F4
Nashville, TN 37203
615 254-1955
615 254-7983

TN Public Transportation Association
209 10th Ave S. Suite 506
Nashville, TN 37203
615 353-9399
615 254-1186

TN Recreation & Parks Association
PO Box 517
Joelton, TN 37080-0517
615 876-9604
615 876-9520

TN School Boards Association
1130 Nelson Merry St.
Nashville, TN 37203
615 741-0666
615 741-2824

TN Sheriff's Association
2815 Dogwood Place
Nashville, TN 37204
615 463-8228
615 463-8211

TN Water & Wastewater Association
PO Box 51370
Knoxville, TN 37950
865 690-2521
865 531-1960

University of TN
Ms.Sara Phillips
711 E Andy Holt Towers
Knoxville, TN 37996

Rural Transportation Directors

State of Tennessee, Emergency Services Coordinators

Tennessee Valley Authority

Dept. Of Energy, Oak Ridge Reservation

American Red Cross, Nashville

Federal Emergency Management Agency, Region 4

TN National Guard

Corp Of Engineers

Federal Bureau of Investigation, Nashville Bureau

Public Safety Wireless Network (PSWN)

Publications Notified

Tennessee Town & City

Nashville Record

APCO Magazine

Mobile Radio Technology

From *Mobile Radio Technology*

May

6-9: Spring Vehicular Technology Conference, sponsored by the IEEE Vehicular Technology Society, David Intercontinental Hotel, Tel Aviv, Israel. Contact: 972-3-6133340 or congress.co.il/ieee_news/index1.html.

8: Tennessee Region 39 700MHz Planning Committee meeting, Ellington Agricultural Center, Nashville. Contact: John Johnson, 615-741-3826, jjohnson@tnema.org.

Second Meeting
April 8, 2002

The second meeting was held in conjunction with the PSWN Interoperability Conference that was held the following day.

Emails were sent to all attending first meeting as well as a TIES announcement to all law enforcement agencies.

NOTE: Due to an unexpected change in the Chairmanship and water damage to the current chairman's office, most of the April 8, 2002 meeting notifications were destroyed or could not be located.

This meeting was an informational meeting.

No action or votes were taken during the meeting.

Third Meeting December 11, 2003

TN Information Enforcement Systems (TIES) Announcement

AM.TNTBI0022
14:58 11/19/03 00670
14:58 11/19/03 01575 TNTBI0022
TXT
14:49 11/19/03 00668
14:49 11/19/03 01564 TNTBI0022
TXT
REGION 39 (TENNESSEE)

TN REGIONAL PLANNING COMMITTEE

ANNOUNCES THE FOLLOWING MEETINGS

THE REGION 39 (TENNESSEE) PUBLIC SAFETY REGIONAL PLANNING COMMITTEE ANNOUNCES THE FOLLOWING MEETING TO BE HELD AT THE TENNESSEE WILDLIFE RESOURCE AGENCY, REGION 2 CONFERENCE ROOM, ELLINGTON AGRICULTURAL CENTER, LOCATED AT 5105 EDMONDSON PIKE, NASHVILLE, TENNESSEE, 37211.

THURSDAY, DECEMBER 11, 2003 @ 9:00 CST - 700 MHZ REGIONAL PLANNING COMMITTEE

THURSDAY, DECEMBER 11, 2003 @ 1:00 CST - 4.9 GHZ REGIONAL PLANNING COMMITTEE

FRIDAY, DECEMBER 12, 2003 @ 9:00 CST - 800 MHZ NPSPAC REGIONAL REVIEW COMMITTEE

THE PURPOSE OF THE MEETINGS IS TO HOLD THE ANNUAL MEETING OF THE 700 MHZ RPC AND THE 800 MHZ NPSPAC REVIEW COMMITTEE AND TO HOLD THE FIRST MEETING OF THE 4.9 GHZ REGIONAL PLANNING COMMITTEE. ALL ELIGIBLE PUBLIC SAFETY, PUBLIC SERVICE, NATIVE AMERICAN TRIBAL AND NON-GOVERNMENTAL ENTITIES, ELIGIBLE UNDER FCC RULE 90.523 OR 90.603 SHOULD PLAN TO ATTEND. IT IS ESSENTIAL THAT PARTICIPANTS BE REPRESENTATIVES OF ALL ELIGIBLE PUBLIC SAFETY AND PUBLIC SERVICE DISCIPLINES IN ORDER TO ENSURE THAT FUTURE SPECTRUM NEEDS ARE CONSIDERED IN THE PLANNING PROCESS. ADMINISTRATORS WHO ARE NOT ORIENTED IN THE COMMUNICATIONS FIELD SHOULD DELEGATE SOMEONE WITH THIS KNOWLEDGE TO ATTEND, PARTICIPATE AND REPRESENT YOUR AGENCY'S INTEREST AND NEEDS.

ALL INTERESTED PARTIES WISHING TO PARTICIPATE IN THE PLANNING FOR THE USE OF NEW PUBLIC SAFETY SPECTRUM IN THESE PUBLIC SAFETY BANDS SHOULD PLAN TO ATTEND. FOR FURTHER INFORMATION, PLEASE CONTACT:

JOHN W. JOHNSON, CHAIRMAN
TENNESSEE EMERGENCY MANAGEMENT AGENCY
REGION 39, 700 MHZ REGIONAL PLANNING COMMITTEE
3041 SIDCO DRIVE
NASHVILLE, TENNESSEE 37204
(615) 741-3826
(615) 741-6027 FAX
EMAIL: JJOHNSON@TNEMA.ORG

AUTH/TN EMERGENCY MANAGEMENT AGENCY VIA TBI/JUNE STILL



PUBLIC NOTICE

News media Information 202 / 418-0500
Fax-On-Demand 202 / 418-2830
TTY 202 / 418-2555
Internet: <http://www.fcc.gov>
<ftp.fcc.gov>

Federal Communications Commission
445 12th St., S.W.
Washington, D.C. 20554

DA 03-3568
November 7, 2003

WIRELESS TELECOMMUNICATIONS BUREAU ACTION

REGION 39 (TENNESSEE) 700 MHz PUBLIC SAFETY PLANNING COMMITTEE ANNOUNCES NEXT MEETING

The Region 39 (Tennessee) 700 MHz Public Safety Planning Committee announces that its next meeting will be held on December 11, 2003 at 9:00 a.m., at the Tennessee Wildlife Resource Agency, Region 2 Conference Room, Ellington Agricultural Center, 5105 Edmondson Pike, Nashville, Tennessee.

The agenda for this meeting is to discuss and further develop the Region 39 700 MHz Plan.

The Region 39 (Tennessee) 700 MHz Public Safety Planning Committee meeting is open to the public. State and local governments and certain nongovernmental organizations that provide public safety services are eligible for licensing in the 700 MHz band. (See Section 90.523, FCC Rules for details.) All government eligibles, including Native American Tribal Governments, as well as nongovernmental eligibles should be represented at these meetings to ensure that each entity's future spectrum needs are considered in the planning process. Administrators who are not oriented in the communications field should delegate someone with this knowledge to attend, participate and represent your agency's needs.

All interested parties wishing to participate in the planning for the use of new public safety spectrum in the 700 MHz band, or the newly allocated 4.9 GHz band within Region 39 are encouraged to attend. For further information, about this meeting please contact:

John W. Johnson, Chairman
Tennessee Emergency Management Agency
Region 39, 700 MHz Public Safety Planning Committee
3041 Sidco Drive
Nashville, Tennessee 37204

Third Meeting Notifications Cont.

Email was sent out to all members and interested parties on the email list.

Fax notification was sent out to all emergency management agencies across Tennessee requesting they disseminate the information to the local public safety agencies in their respective counties.

**Fourth Meeting
December 7, 2004**



**PUBLIC
NOTICE**

News media Information 202 / 418-0500
Fax-On-Demand 202 / 418-2830
TTY 202 / 418-2555
Internet: <http://www.fcc.gov>
<ftp.fcc.gov>

Federal Communications Commission
445 12th St., S.W.
Washington, D.C. 20554

DA 04-3483
October 29, 2004

WIRELESS TELECOMMUNICATIONS BUREAU ACTION

**REGION 39 (TENNESSEE) PUBLIC SAFETY PLANNING COMMITTEES
ANNOUNCE**

**REGION 39 - 700 MHz REGIONAL PLANNING COMMITTEE,
REGION 39 - 800 MHz (NPSPAC) REGIONAL REVIEW PLANNING COMMITTEE
AND
STATEWIDE INTEROPERABILITY EXECUTIVE COMMITTEE (SIEC) MEETINGS**

On Tuesday December 7, 2004 and Wednesday, December 8, 2004, Region 39 will conduct joint meetings for the 700 MHz/4.9 GHz Regional Planning Committee, and the 800 MHz Regional Review and Statewide Interoperability Executive Committee (SIEC). The meetings will convene each day at 10:00 a.m., at the Tennessee Bureau of Investigation Headquarters, Hart Lane, Nashville, Tennessee.

The Tuesday, December 7th 700 MHz/4.9GHz meeting agenda includes:

1. Review of spectrum milestones since the last meeting.
2. Presentation and discussion of the draft 700 MHz plan.
3. Election of officers.

The Wednesday December 8, 2004, 800 MHz Regional Review Committee and the Statewide Executive Interoperability Committee (SIEC) meeting agenda includes:

1. Review of spectrum milestones since the last meeting.
2. 800 MHz Re-banding – Questions and Answers
3. Overview of the Interoperability Plan and use of interoperability channels
4. Election of Officers

All Region 39 Public Safety Planning Committee meetings are open to the public. Eligible public safety providers whose sole or principal purpose is to protect the safety of life, health or property may utilize these frequencies. It is essential that not only public safety, but all government,

Fourth Meeting Notices Continued

Email was sent out to all members and interested parties on the email list.

Fax notification was sent out to all emergency management agencies across Tennessee requesting they disseminate the information to the local public safety agencies in their respective counties.

A notice was sent via the TIES computer network to all law enforcement agencies in TN.

**Fifth Meeting
June 2, 2005**

TN Information Enforcement Systems (TIES) Announcement

AM..TA,TD.TCIC

THE FOLLOWING MESSAGE IS TRANSMITTED BY THE T.B.I. FOR T.E.M.A.:

PUBLIC NOTICE REGION 39 (TENNESSEE) PUBLIC SAFETY PLANNING COMMITTEES ANNOUNCES THE NEXT REGION 39 - 700 MHZ REGIONAL PLANNING COMMITTEE MEETING ON THURSDAY, JUNE 2, 2005, REGION 39 WILL CONDUCT A MEETING OF

700 MHZ REGIONAL PLANNING COMMITTEE. THE MEETING WILL CONVENE 10:00 A.M. CDST, AT THE TENNESSEE BUREAU OF INVESTIGATION HEADQUARTERS, HART LANE, NASHVILLE, TENNESSEE.

THE MEETING AGENDA INCLUDES:

1. REVIEW OF SPECTRUM MILESTONES SINCE THE LAST MEETING.
2. PRESENTATION, DISCUSSION AND VOTE ON APPROVAL OF THE 700 MHZ PLAN.
3. OTHER BUSINESS TO BE BROUGHT BEFORE THE COMMITTEE

ALL REGION 39 PUBLIC SAFETY PLANNING COMMITTEE MEETINGS ARE OPEN TO THE PUBLIC. ELIGIBLE PUBLIC SAFETY PROVIDERS WHOSE SOLE OR PRINCIPAL PURPOSE IS TO PROTECT THE SAFETY OF LIFE, HEALTH OR PROPERTY MAY UTILIZE THESE FREQUENCIES. IT IS ESSENTIAL THAT NOT ONLY PUBLIC SAFETY, BUT ALL GOVERNMENT, NATIVE AMERICAN TRIBAL, AND NON-GOVERNMENT ORGANIZATIONS ELIGIBLE UNDER SECTION 90.523 OF THE COMMISSION'S RULES BE REPRESENTED AT THESE MEETINGS TO ENSURE THAT EACH ENTITY'S FUTURE SPECTRUM NEEDS ARE CONSIDERED IN THE PLANNING PROCESS. ADMINISTRATORS WHO ARE NOT ORIENTED IN THE COMMUNICATIONS FIELD SHOULD DELEGATE SOMEONE WITH THIS KNOWLEDGE TO ATTEND, PARTICIPATE AND REPRESENT YOUR AGENCY'S NEEDS.

INTERESTED PARTIES WHO WISH TO PARTICIPATE IN THE PLANNING FOR THE USE OF NEW PUBLIC SAFETY SPECTRUM IN THE 700 MHZ WITHIN REGION 39, TENNESSEE, ARE ENCOURAGED TO ATTEND. FOR FURTHER INFORMATION CONTACT:

JOHN W. JOHNSON, CHAIRMAN
TENNESSEE EMERGENCY MANAGEMENT AGENCY
REGION 39, 700 MHZ PUBLIC SAFETY PLANNING COMMITTEE
3041 SIDCO DRIVE
NASHVILLE, TENNESSEE 37204

TELEPHONE: 615-741-3826
FAX: 615-741-6027
EMAIL: JJOHNSON@TNEMA.ORG

JOHN JOHNSON
RADIO SYSTEM ANALYST, TEMA
APCO LOCAL FREQUENCY ADVISOR, TN
CHAIRMAN, REGION 39 700 MHZ RPC
CHAIRMAN, REGION 39 800 MHZ NPSPAC
(615) 741 - 3826



PUBLIC NOTICE

Federal Communications Commission
445 12th St., S.W.
Washington, D.C. 20554

News media information 202 / 418-0500
Fax-On-Demand 202 / 418-2830
TTY 202 / 418-2555
Internet: <http://www.fcc.gov>
<ftp.fcc.gov>

DA 05-1273
May 2, 2005

WIRELESS TELECOMMUNICATIONS BUREAU ACTION

REGION 39 (TENNESSEE) 700 MHz REGIONAL PLANNING COMMITTEE ANNOUNCES NEXT MEETING

The Region 39 (Tennessee) 700 MHz Public Safety Regional Planning Committee announces that its next meeting will be held on Thursday, June 2, 2005 at 10:00 a.m., at the Tennessee Bureau of Investigation Headquarters, Hart Lane, Nashville, Tennessee. The agenda for this meeting includes:

1. Review of spectrum milestones since the last meeting
2. Presentation, discussion and vote on approval of the 700 MHz plan
3. Other business to be brought before the Committee

The meeting of the Region 39 700 MHz Public Safety Regional Planning Committee meeting is open to the public. All eligible public safety providers whose sole purpose is to protect the safety of life, health, or property in Region 39 would utilize these frequencies. It is essential that not only public safety, but all government, Native American Tribal, and non-governments organizations eligible under Section 90.523 of the Commission's Rules be represented in order to ensure that each agency's future spectrum needs are considered in the allocation process.

Interested parties wishing to participate in the planning for the use of new public safety spectrum in the 700 MHz band, or the newly allocated 4.9 GHz band within Region 39 are encouraged to attend. For further information, about this meeting please contact:

John W. Johnson, Chairman
Tennessee Emergency Management Agency
Region 39, 700 MHz Public Safety Planning Committee
3041 Sidco Drive
Nashville, Tennessee 37204
PH: 615 741-3826
FX: 615 741-6027
Email: tnadvisor@comcast.net

The APCO BULLETIN

Contents

Chapter Bio: Idaho	1B
Candidate's Corner	2B
Candidate's Corner	3B
Then & Now	4B
Conference	5B
The Commercial Advisor	6B
Exec. Council, Chap. Presidents	7B
In Focus	8B

The Association of Public-Safety Communications Officials

June 2005

Chapter Bio: Idaho

By Stan Passey • IDAHO CHAPTER

The Idaho Chapter

The Idaho Chapter of APCO International currently consists of 76 active members. Through the years, Idaho has not been one of the most active chapters of APCO, but it is still involved with APCO's national objectives. With new interest focused on public safety communications, the Idaho Chapter looks forward to a demonstration of renewed interest through its members' participation.


The chapter's current activities focus on legislative involvement and partnering with the Idaho NENA chapter, to have one coordinated voice to take to the Idaho legislature concerning communications issues. Members of the Idaho Chapter are involved heavily in the Statewide Interoperability Executive Council and the Idaho Emergency Communications Commission.

Meetings and Conferences

JUNE

2	Region 39 700-MHz Regional Planning Committee
10	Northern California Chapter Meeting
14-15	3-1-1 Symposium
16	CPRA Chapter Meeting
17	Illinois Chapter Meeting
21-22	VoIP Symposium
28	Tennessee Chapter Meeting

TN Municipal League Notice May 9, 2005



BY TISH WOMACK
TML Research Analyst

May 7 - June 10: Nashville Downtown Public Library, "Ancient Threads, Newly Woven: Recent Art from China's Silk Road" exhibit of 78 paintings by contemporary Chinese artists. More details available by calling the library at 615-862-5814 or visit www.meridian.org/ARTS/China/index.html to see photos of some of the artwork.

May 18-20: 34th Annual Solid/Hazardous Waste Conference and Exhibition, Gatlinburg Convention Center. Sponsored by TDEC Division of Solid Waste Management. Registration fee: \$275 per person. Contact: TDEC Mary Evans: 615-532-0798.

May 24: Tennessee Department of Revenue's new business workshop, 9 a.m. to 12:45 p.m., 1321 Murfreesboro Road, Nashville. To register, call: 615-253-0600.

June 2: Region 30 of the Tennessee Public Safety Planning Committees 700 MHz Regional Planning Committee meeting; 10 a.m. CDT at Tennessee Bureau of Investigation Headquarters, Hart Lane, Nashville. Contact: John W. Johnson, 3041 Sidco Drive, Nashville 37204. Phone: 615-741-3826, Fax: 615-741-6027; e-mail: jjohnson@tnema.org.

- Meth Public Education Campaign
- Saving Industries at Risk
- 6:30 pm: TML RISK MANAGEMENT POOL RECEPTION
- TUESDAY, JUNE 14
- 8:30 - 11am: FLAG DAY BREAKFAST
- American Eagle Foundation
- Dr. Willie Larkin, scholar and motivational speaker
- Business Meeting and Awards

cracy
poral
crall
incre
chilc
throu
effor

Tennessee parks a

PARKS from Page 1
Horton and Pinson Mounds.
"Along with potential cost savings of over \$190,000 that our parks improvements are predicted to achieve, we estimate that more than 3.4 million pounds of greenhouse gasses and other pollutants will be averted from the atmosphere," Fyke said. "That's an amazing figure. And now we're coupling that with the environmental benefits that will be achieved by meeting some of the state parks' energy demands through green power."
Green power is purchased in 150-kilowatt hour blocks at a cost of

\$4 per
ment c
green p
\$55,15.
"TI
to gene
the teal
them cc
Jim Kei
marketi
for gree
that will
these cl
Kei
see is l
innovati
eration

LO
DA7
714

• Designed for the



Public Safety Communications eBULLETIN

April 27, 2005

Volume 2 Issue 17

Tennessee plans 700 MHz meeting

The Tennessee Region 39 Public Safety Planning Committees will conduct a meeting of the 700 MHz Regional Planning Committee 10 a.m. CDST June 2 at the Tennessee Bureau of Investigation Headquarters, Hart Lane, Nashville, Tenn. For more information contact: John W. Johnson, Chairman, Tennessee Emergency Management Agency, Region 39, 700 MHz Public Safety Planning Committee; phone: 615-741-3826; fax: 615-741-6027; e-mail: jjohnson@tnema.org

Chronology of Plan Development

Date	Description of Significant Action
May 8, 2001	Initial Meeting called by Convener, John Johnson, NPSPAC 800 MHz Chairman, is held at the TN Wildlife Resources Agency in Nashville. Bill Pogue, TN Dept of Safety is elected Chairman.
April 8, 2002	Second meeting held in conjunction with PSWN Interoperability Conference at the Gaylord Opryland Hotel and Convention Center. Committees hold first meeting.
April 3, 2003	John Johnson, Vice-Chairman, notifies FCC that Chairman Bill Pogue has left State government and is no longer involved in Public Safety. John Johnson becomes the Chairman until next meeting at which time an election will be held.
October 2003	Chairman Johnson attends CAPRAD training
December 11, 2003	Third meeting conducted at TN Wildlife Resources Agency in Nashville. John Johnson is elected Chairman. First 4.9 GHz committee meeting held.
October 2004	Seven Region 39 members attend Regional Planning Colloquium in Denver.
December 7, 2004	Fourth meeting is conducted at TN Bureau of Investigation HQ in Nashville. John Johnson re-elected Chairman. First State Interoperability Executive Committee meeting conducted in conjunction with the 4.9 GHz committee and the 800 MHz NPSPAC committee. These meetings were conducted over two days.
March 2005	Seven Region 39 members attend Regional Planning Colloquium in St. Louis
May 3 – 4, 2005	CAPRAD training is held in Nashville
June 2, 2005	Fifth meeting is conducted at TN Bureau of Investigation HQ in Nashville. The committee approves the Plan. The Plan will be distributed to the Adjacent Regions for concurrence and agreement to the dispute resolution.
June 11, 2005	Region 39 Plan mailed / UPS to adjacent Regions for concurrence
Nov. 15, 2005	Received final LOC & Dispute Resolution. All eleven adjacent Regions have approved.
Dec. 13, 2005	Plan submitted to the FCC.

Appendix E

Table of 700 MHz Interoperability Channels

For Specific Uses/Services
* - Mandatory

16 CHANNEL SETS	DESCRIPTION	LABEL
<i>Channel 23 & 24</i>	<i>General Public Safety Services (secondary trunked)</i>	<i>7TAC58</i>
<i>Channel 103 & 104</i>	<i>General Public Safety Services (secondary trunked)</i>	<i>7TAC62</i>
<i>Channel 183 & 184</i>	<i>General Public Safety Services (secondary trunked)</i>	<i>7TAC66</i>
<i>Channel 263 & 264</i>	<i>General Public Safety Services (secondary trunked)</i>	<i>7TAC70</i>
Channel 39 & 40	Calling Channel *	7CAL59
Channel 119 & 120	General Public Safety Service *	7TAC63
Channel 199 & 200	General Public Safety Service	7TAC67
Channel 279 & 280	Mobile Data	7DAT71
Channel 63 & 64	Emergency Medical Service	7EMS60
Channel 143 & 144	Fire Service	7FIR64
Channel 223 & 224	Law Enforcement Service	7LAW68
Channel 303 & 304	Mobile Repeater *	7MOB68
Channel 79 & 80	Emergency Medical Service	7EMS61
Channel 159 & 160	Fire Service	7FIR65
Channel 239 & 240	Law Enforcement Service	7LAW69
Channel 319 & 320	Other Public Service *	7TAC73
<i>Channel 657 & 658</i>	<i>General Public Safety Services (secondary trunked)</i>	<i>7TAC74</i>
<i>Channel 737 & 738</i>	<i>General Public Safety Services (secondary trunked)</i>	<i>7TAC78</i>
<i>Channel 817 & 818</i>	<i>General Public Safety Services (secondary trunked)</i>	<i>7TAC82</i>
<i>Channel 897 & 898</i>	<i>General Public Safety Services (secondary trunked)</i>	<i>7TAC86</i>
Channel 681 & 682	Calling Channel *	7CAL75
Channel 761 & 762	General Public Safety Service *	7TAC79
Channel 841 & 842	General Public Safety Service	7TAC83
Channel 921 & 922	Mobile Data	7DAT87
Channel 641 & 642	Emergency Medical Service	7EMS76
Channel 721 & 742	Fire Service	7FIR80
Channel 801 & 802	Law Enforcement Service	7LAW84
Channel 881 & 882	Mobile Repeater *	7MOB88
Channel 697 & 698	Emergency Medical Service	7EMS77
Channel 777 & 778	Fire Services	7FIR81
Channel 857 & 858	Law Enforcement Service	7LAW85
Channel 937 & 938	Other Public Services*	7TAC89

Project 25 Common Air Interface Interoperability Channel Technical Parameters

Certain common P25 parameters need to be defined to ensure digital radios operating on the 700 MHz Interoperability Channels can communicate. This is analogous to defining the common CTCSS tone used on NPSPAC analog Interoperability channels.

Network Access Code

In the Project 25 Common Air Interface definition, the Network Access Code (NAC) is analogous to the use of CTCSS and CDCSS signals in analog radio systems. It is a code transmitted in the pre-amble of the P25 signal and repeated periodically throughout the transmission. Its purpose is to provide selective access to and maintain access to a receiver. It is also used to block nuisance and other co-channel signals. There are up to 4096 of these NAC codes. For ease of migration in other frequency bands, a NAC code table was developed which shows a mapping of CTCSS and CDCSS signals into corresponding NAC codes. Document TIA/EIA TSB102.BAAC contains NAC code table and other Project 25 Common Air Interface Reserve Values.

The use of NAC code \$293 is required for the 700 MHz Interoperability Channel NAC code.

Talk group ID

In the Project 25 Common Air Interface definition, the Talk group ID on conventional channels is analogous to the use of talk groups in trunking. In order to ensure that all users can communicate, all units should use a common Talk group ID.

Recommendation: Use P25 default value for Talk group ID = \$0001

Manufacturer's ID

The Project 25 Common Air Interface allows the ability to define manufacturer specific functions. In order to ensure that all users can communicate, all units should not use a specific Manufacturer's ID, but should use the default value of \$00.

Message ID

The Project 25 Common Air Interface allows the ability to define specific message functions. In order to ensure that all users can communicate, all units should use the default Message ID for unencrypted messages of \$00000000000000000000.

Encryption Algorithm ID and Key ID

The Project 25 Common Air Interface allows the ability to define specific encryption algorithms and encryption keys. In order to ensure that all users can communicate, encryption should not be used on the Interoperability Calling Channels, all units should use the default Algorithm ID for unencrypted messages of \$80 and default Key ID for unencrypted messages of \$0000. These same defaults may be used for the other Interoperability channels when encryption is not used.

Use of encryption is allowed on the other Interoperability channels. Regional Planning Committees need to define appropriate Message ID, Encryption Algorithm ID, and Encryption Key ID to be used in the encrypted mode on Interoperability channels.

Appendix F

NCC 700 MHz Pre-Assignment Rules/Recommendations

Introduction

A process for doing the initial block assignments of 700 MHz channels before details of actual system deployments is required. In this initial phase, there is little actual knowledge of what specific equipment is to be deployed and where the sites will be. As a result, a high level simplified method is proposed to establish guidelines for frequency coordination. When actual systems are deployed, additional details will be known and the system designers will be required to select specific sites and supporting hardware to control interference.

Overview

Assignments will be based on a defined service area of each applicant. For Public Safety entities this will normally be a geographically defined area such as city, county or by a data file consisting of line segments creating a polygon that encloses the defined area.

For co-channel assignments, the 40dB μ contour will be allowed to extend beyond the defined service area by 5 miles, depending on the type of environment, urban, suburban or low density. The interfering co-channel 5 dB μ will be allowed to touch but not overlap the 40dB μ contour of the system being evaluated. All contours are (50,50).

For adjacent and alternate channels, the interfering channels 60 dB μ will be allowed to touch but not overlap the 40 dB μ contour of the system being evaluated. All contours are (50,50).

7.1.1.1 Discussion

The FCC limits the maximum field strength to 40 dB relative to 1 μ V/m (customarily denoted as 40 dB μ). It is assumed that this limitation will be applied similarly to the way it is applied in the 821-824/866/869 MHz band. That is, a 40 dB μ field strength can be deployed up to a defined distance from the edge of the service area, based on the size of the service area or type of applicant, i.e. city, county or statewide system. This is important as the potential for interference from CMRS infrastructure demands that public safety systems have adequate margins for reliability in the presence of interference. The value of 40 dB μ corresponds to a signal of -92.7 dBm, received by a half-wavelength dipole ($\lambda/2$) antenna. The thermal noise floor for a 6.25 kHz receiver would be in the range of -126 dBm, so there is a margin of approximately 33 dB available for “noise limited” reliability. Figure 1 shows show the various interfering sources and how they accumulate to form a composite noise floor that can be used to determine the “reliability” or probability of achieving the desired performance in the presence of various interfering sources with differing characteristics.

Allowing for a 3 dB reduction in the available margin due to CMRS OOB noise lowers the reliability and/or the channel performance of Public Safety systems. TIA TR8 made this allowance during the meetings in Mesa, AZ, January 2001. In addition, there are various channel bandwidths with different performance criteria and unknown adjacent and alternate channel assignments need to be accounted for. The co-channel and adjacent/alternate sources are shown in the right hand side of Figure 1.

There would be a single co-channel source, but potentially several adjacent or alternate channel sources involved.

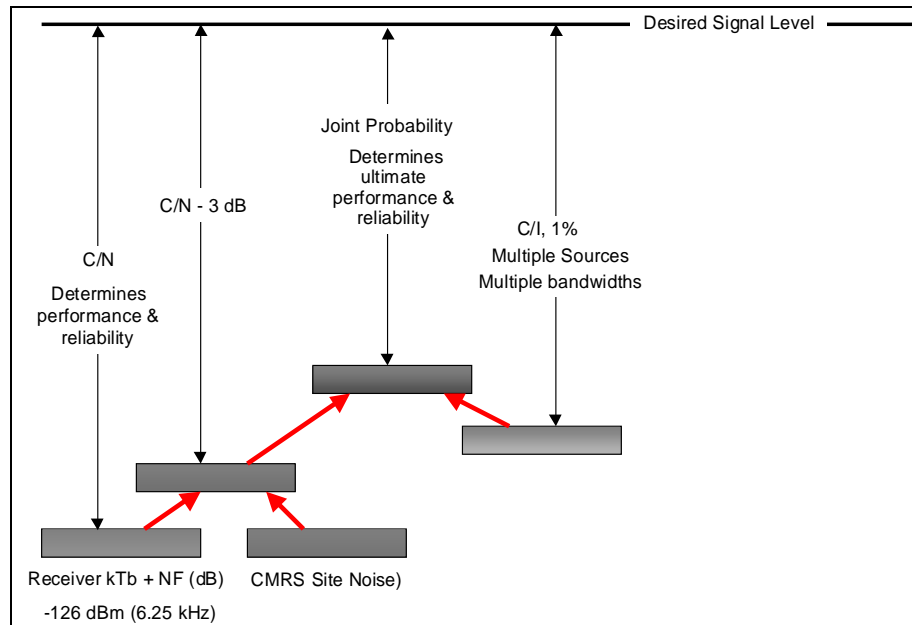


Figure 1 - Interfering Sources Create A “Noise” Level Influencing Reliability

It is recommended that co-channel assignments limit the C/I at the edge (worst case mile) be sufficient to limit that interference to <1%. A C/I ratio of 26.4 dB plus the required capture value required to achieve this goal.. A 17 - 20 dB C/N is required to achieve channel performance. Table 1 shows estimated performance considering the 3 dB noise floor rise at the 40 dBμ signal level. Performance varies due to the different Cf/N requirements of the different modulations and channel bandwidths. These values are appropriate for a mobile on the street, but are considerably short to provide reliable communications to portables inside buildings.

Comparison of Joint Reliability for various configurations				
Channel Bandwidth	6.25 kHz	12.5 kHz	12.5 kHz	25.0 kHz
Receiver ENBW (kHz)	6	6	9	18
Noise Figure(10 dB)	10	10	10	10
Receiver Noise Floor (dBm)	-126.22	-126.22	-124.46	-121.45
Rise in Noise Floor (dB)	3.00	3.00	3.00	3.00
New Receiver Noise Floor (dB)	-123.22	-123.22	-121.46	-118.45
40 dBu = -92.7 dBm	-92.7	-92.7	-92.7	-92.7
Receiver Capture (dB)	10.0	10.0	10.0	10.0
Noise Margin (dB)	30.52	30.52	28.76	25.75
C/N Required for DAQ = 3	17.0	17.0	18.0	20.0
C/N Margin (dB)	13.52	13.52	10.76	5.75
Standard deviation (8 dB)	8.0	8.0	8.0	8.0
Z	1.690	1.690	1.345	0.718
Noise Reliability (%)	95.45%	95.45%	91.06%	76.37%
C/I for <1% prob of capture	36.4	36.4	36.4	36.4
I (dBu)	3.7	3.7	3.7	3.7
I (dBm)	-129.0	-129.0	-129.0	-129.0
Joint Probability (C & I)	94.2%	94.2%	90.4%	75.8%
40 dBu = -92.7 dBm @ 770 MHz				

Table 1 Joint Probability For Project 25, 700 MHz Equipment Configurations.

To analyze the impact of requiring portable in building coverage, several scenarios are presented. The different scenarios involve a given separation from the desired sites. Then the impact of simulcast is included to show that the 40 dB μ must be able to fall outside the edge of the service area. From the analysis, recommendations of how far the 40 dB μ extensions should be allowed to occur are made.

Table 2 Estimates urban coverage where simulcast is required to achieve the desired portable in building coverage. Several assumptions are required to use this estimate.

- Distance from the location to each site. Equal distance is assumed.
- CMRS noise is reduced when entering buildings. This is not a guarantee as the type of deployments is unknown. It is possible that CMRS units may have transmitters inside buildings. This could be potentially a large contributor unless the CMRS OOB is suppressed to TIA’s most recent recommendation and the “site isolation” is maintained at 65 dB minimum.
- The 40 dB μ is allowed to extend beyond the edge of the service area boundary.
- Other configurations may be deployed utilizing additional sites, lower tower heights, lower ERP and shorter site separations.

Estimated Performance at 2.5 miles from each site				
Channel Bandwidth	6.25 kHz	12.5 kHz	12.5 kHz	25.0 kHz
Receiver Noise Floor (dBm)	-126.20	-126.20	-124.50	-118.50
Signal at 2.5 miles (dBm)	-72.7	-72.7	-72.7	-72.7
Margin (dB)	53.50	53.50	51.80	45.80
C/N Required for DAQ = 3	17.0	17.0	18.0	20.0
Building Loss (dB)	20	20	20	20
Antenna Loss (dBd)	8	8	8	8
Reliability Margin	8.50	8.50	5.80	-2.20
Z	1.0625	1.0625	0.725	-0.275
Single Site Noise Reliability (%)	85.60%	85.60%	76.58%	39.17%
Simulcast with 2 sites	97.93%	97.93%	94.51%	62.99%
Simulcast with 3 sites	99.70%	99.70%	98.71%	77.49%
Simulcast with 4 sites	99.96%	99.96%	99.70%	86.30%

Table 2, Estimated Performance From Site(s) 2.5 Miles From Typical Urban Buildings.

Table 2 shows for the example case of 2.5 miles that simulcast is required to achieve public safety levels of reliability. The difference in performance margin requirements would require more sites and closer site-to-site separation for wider bandwidth channels.

Figures 2 and 3 show how the configurations would potentially be deployed for a typical site with 240 Watts ERP. This is based on:

- 75 Watt transmitter, 18.75 dBW
 - 200 foot tower
 - 10 dBd 180 degree sector antenna +10.0 dBd
 - 5 dB of cable/filter loss. - 5.0 dB
- 23.75 dBW \approx 240 Watts (ERPd)**

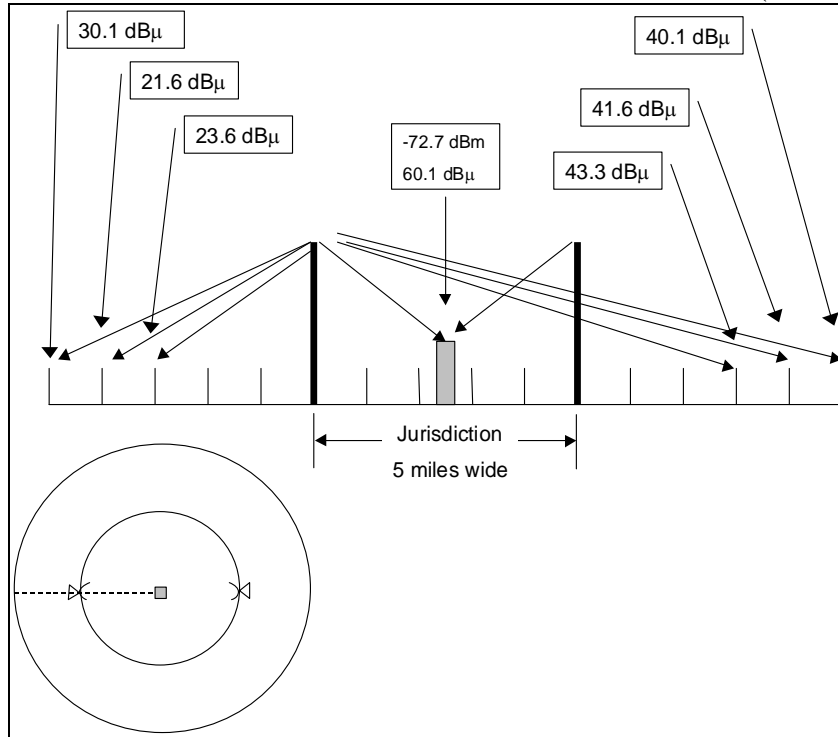


Figure 2 - Field Strength From Left Most Site.

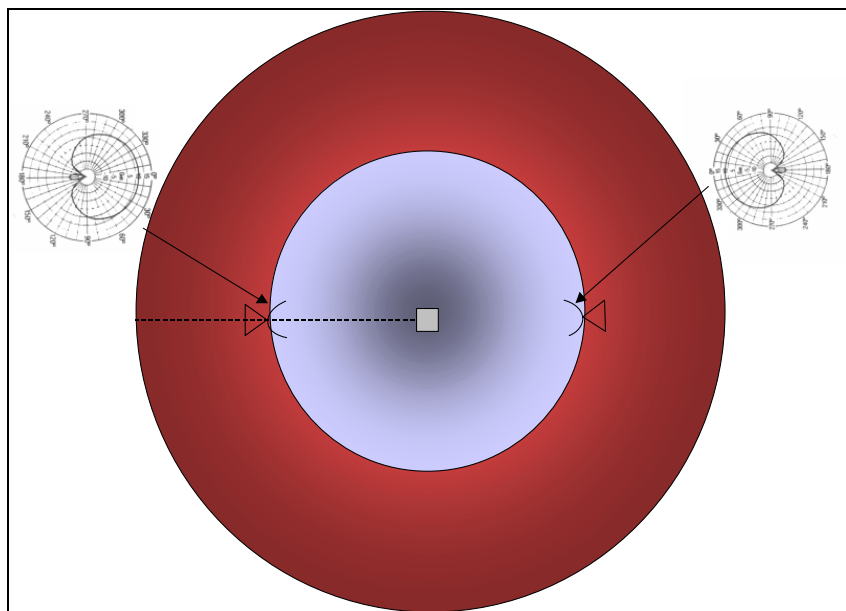


Figure 3 - Antenna Configuration Required To Limit Field Strength Off “Backside”

Figure 2 is for an urbanized area with a jurisdiction of a 5-mile circle. To provide the necessary coverage to portables in buildings at the center of the jurisdiction requires that the sites be placed along the edge of the service area utilizing direction antennas oriented toward the center of the service area (Figure 3). In this case, at 5 miles beyond the edge of the service area, the sites would produce composite field strength of approximately 40 dBμ. Since one site is over 10 dB dominant, the contribution from the other site is not considered. The control of the field strength behind the site relies on a 20 dB antenna with a Front to Back Ratio (F/B) specification as shown in Figure 3. This performance may be optimistic due to backscatter off local obstructions in urbanized areas. However, use of antennas on the sides of buildings can assist in achieving better F/B ratios and the initial planning is not precise enough to prohibit using the full 20 dB.

The use of a single site at the center of the service area is not normally practical. To provide the necessary signal strength at the edge of the service area would produce field strength 5 miles beyond in excess of 44 dBμ. However, if the high loss buildings were concentrated at the service area’s center, then potentially a single site could be deployed, assuming that the building loss sufficiently decreases near the edge of the service area allowing a reduction in ERP to achieve the desired reliability.

The down tilting of antennas to control the 40 dBμ is not practical as the difference in angular discrimination from a 200-foot tall tower at 2.5 miles and 10 miles is approximately 0.6 degrees.

Tables 3 and 4 represent the same configuration, but for less dense buildings. In these cases, the distance to extend the 40 dBm can be determined from Table Z. Recommendations are made in Table 6.

Estimated Performance at 3.5 miles from each site				
Channel Bandwidth	6.25 kHz	12.5 kHz	12.5 kHz	25.0 kHz
Receiver Noise Floor (dBm)	-126.20	-126.20	-124.50	-118.50
Signal at 2.5 miles (dBm)	-77.7	-77.7	-77.7	-77.7
Margin (dB)	48.50	48.50	46.80	40.80
C/N Required for DAQ = 3	17.0	17.0	18.0	20.0
Building Loss (dB)	15	15	15	15
Antenna Loss (dBd)	8	8	8	8
Reliability Margin	8.50	8.50	5.80	-2.20
Z	1.0625	1.0625	0.725	-0.275
Single Site Noise Reliability (%)	85.60%	85.60%	76.58%	39.17%
Simulcast with 2 sites	97.93%	97.93%	94.51%	62.99%
Simulcast with 3 sites	99.70%	99.70%	98.71%	77.49%
Simulcast with 4 sites	99.96%	99.96%	99.70%	86.30%

Table 3 - Lower Loss Buildings, 3.5 Mile From Site(s)

Estimated Performance at 5.0 miles from each site				
Channel Bandwidth	6.25 kHz	12.5 kHz	12.5 kHz	25.0 kHz
Receiver Noise Floor (dBm)	-126.20	-126.20	-124.50	-118.50
Signal at 2.5 miles (dBm)	-82.7	-82.7	-82.7	-82.7
Margin (dB)	43.50	43.50	41.80	35.80
C/N Required for DAQ = 3	17.0	17.0	18.0	20.0
Building Loss (dB)	10	10	10	10
Antenna Loss (dBd)	8	8	8	8
Reliability Margin	8.50	8.50	5.80	-2.20
Z	1.0625	1.0625	0.725	-0.275
Single Site Noise Reliability (%)	85.60%	85.60%	76.58%	39.17%
Simulcast with 2 sites	97.93%	97.93%	94.51%	62.99%
Simulcast with 3 sites	99.70%	99.70%	98.71%	77.49%
Simulcast with 4 sites	99.96%	99.96%	99.70%	86.30%

Table 4 - Low Loss Buildings, 5.0 Miles From Site(s)

Note that the receive signals were adjusted to offset the lowered building penetration loss. This produces the same numerical reliability results, but allows increasing the site to building separation and this in turn lowers the magnitude of the “overshoot” across the service area.

Table 5 shows the field strength for a direct path and for a path reduced by a 20 dB F/B antenna. This allows the analysis to be simplified for the specific example being discussed.

Overshoot Distance (mi)	Field Strength (dBμ)	20 dB F/B (dBμ)
1	73.3	53.3
2	63.3	43.3
2.5	60.1	40.1
3	57.5	37.5
4	53.3	33.5
5	50.1	30.1
...	...	
10	40.1	
11	38.4	
12	37.5	
13	36.0	
14	34.5	
15	33.0	

Table 5 - Field Strength Vs. Distance From Site

This allows the overshoot to be 11 miles so the extension of the 40 dbm can be 4 miles for suburbanized territory. For the more rural territory, the limit is the signal strength off the back of the antenna. So the result is that for various types of urbanized areas the offset of the 40 dbm should be:

Type of Area	Extension (mi.)
Urban (20 dB Buildings)	5
Suburban (15 dB Buildings)	4
Rural (10 dB Buildings)	3

Table 6 - Recommended Extension Distance Of 40 Dbμ Field Strength

The 40 dBμ can then be constructed based on the defined service area without having to perform an actual prediction. Since the 40 dBμ is beyond the edge of the service area, some relaxation in the level

of I is reasonable. Therefore a 35 dB ratio is recommended and is consistent with what is currently being licensed in the 821-824/866-869 MHz Public Safety band.

Co-Channel Recommendation

- Allow the constructed 40 dB μ (50,50) to extend beyond the edge of the defined service area by the distance indicated in Table 6.
- Allow the Interfering 5 dB μ (50,50) to intercept but not overlap the 40 dB μ contour.

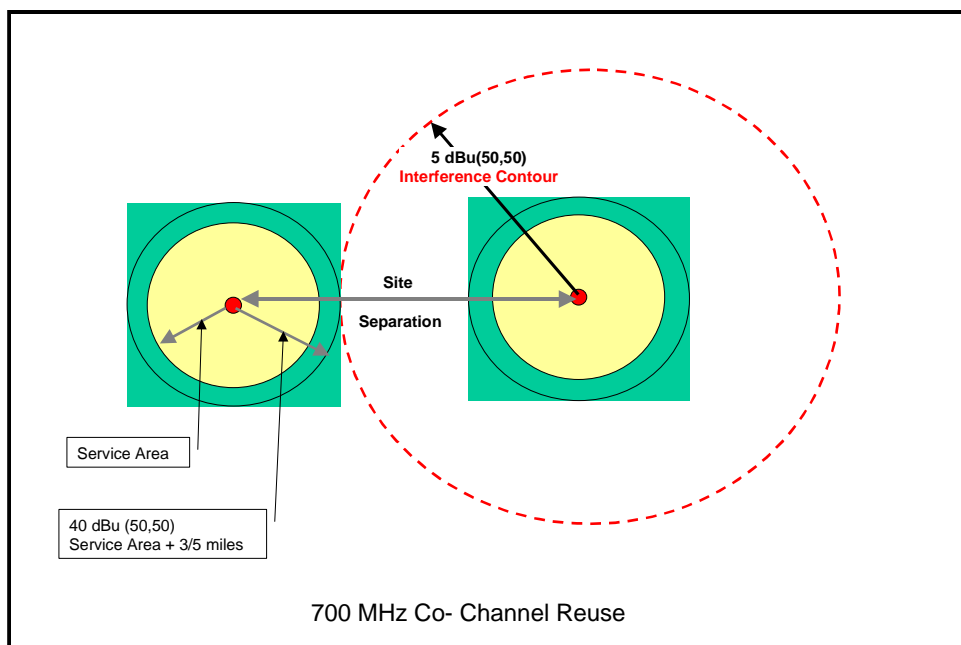


Figure 4 - Co-Channel Reuse Criterion

Adjacent and alternate Channel Considerations

Adjacent and alternate channels are treated as being noise sources that alter the composite noise floor of a victim receiver. Using the 47 CFR § 90.543 values of ACCP can facilitate the coordination of adjacent and alternate channels. The C/I requirements for <1% interference can be reduced by the value of ACCPR. For example to achieve an X dB C/I for the adjacent channel that is -40 dBc a C/I of [X-40] dB is required. Where the alternate channel ACP value is -60 dBc, then the C/I = [X-60] dB is the goal for assignment(s). There is a compounding of interference energy, as there are numerous sources, i.e. co channel, adjacent channels and alternate channels plus the noise from CMRS OOB.

There is insufficient information in 47 CFR § 90.543 to include the actual receiver performance. Receivers typically have “skirts” that allow energy outside the bandwidth of interest to be received. In addition, the FCC defines ACCP differently than does the TIA. The term used by the FCC is the same as the TIA definition of ACP. The subtle difference is that ACCP defines the energy intercepted by a defined receiver filter. ACP defines the energy in a measured bandwidth that is typically wider than the receiver. As a result, the FCC values are optimistic at very close spacing and somewhat pessimistic at wider spacing, as the typical receiver filter is less than the channel bandwidth.

In addition, as a channel bandwidth is increased, the total noise is allowed to rise, as it is initially defined in a 6.25 kHz channel bandwidth. However, the effect is diminished at very close spacing as the noise is rapidly falling off. At greater spacing, the noise is essentially flat and the receiver’s filter limits the noise to the specified 3 dB rise in the thermal noise floor.

Digital receivers tend to be less tolerant to interference than analog. Therefore a 3 dB reduction in the $C/(I+N)$ can reduce a $DAQ = 3$ to a $DAQ = 2$ which is threshold to complete receiver muting. Therefore at least 17 dB plus the margin for keeping the interference below 1% probability requires a total margin of 43.4 dB. However, this margin would be at the edge of the service area and the 40 dBμ is allowed to extend past the edge of the service area.

Frequency drift is controlled by the FCC requirement for 0.4-ppm stability when locked. This equates to approximately a 1 dB standard deviation, which is negligible when associated with the recommended initial lognormal standard deviation of 8 dB and can be ignored.

Project 25 requires that a transceiver receiver have an ACIPR of 60 dB. This implies that an ACCPR \geq 65 dB will exist for a “companion receiver”. A companion receiver is one that is designed for the specific modulation. At this time the highest likelihood is that receivers will be deploying the following receiver bandwidths at the following channel bandwidths.

Estimated Receiver Parameters	
Channel Bandwidth	Receiver Bandwidth
6.25 kHz	5.5 kHz
12.5 kHz	5.5 or 9 kHz
25 kHz	18.0 kHz

Table 7 - Estimated Receiver Parameters

Based on 47 CFR ¶ 90.543 and the P25 requirement for an ACCPR \geq 65 dB into a 6.0 kHz channel bandwidth and leaving room for a migration from Phase 1 to Phase 2, allows for making the simplifying assumption that 65 dB ACCPR is available for both adjacent 25 kHz block.

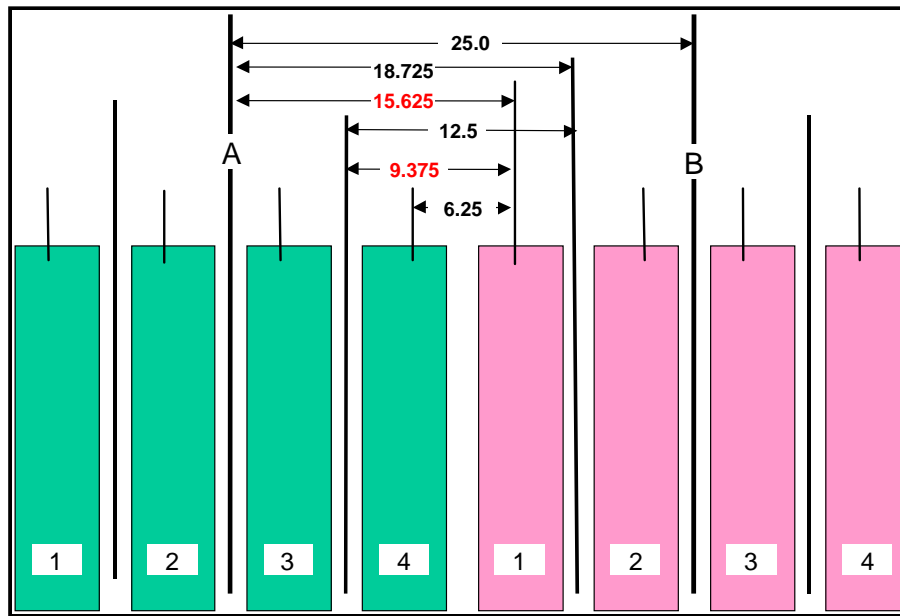


Figure 5, Potential Frequency Separations

Base initial (presorts) on 25 kHz channels. This provides the maximum flexibility by using 65 dB ACCPR for all but one possible combination of 6.25 kHz channels within the 25 kHz allotment.

Case	ACCPR
25 kHz	65 dB
18.725 kHz	65 dB
15.625 kHz	>40 dB
12.5 kHz	65 dB
9.375 kHz	>40 dB
6.25 kHz	65 dB

Table 8 - ACCPR Values For Potential Frequency Separations

All cases meet or exceed the FCC requirement. The most troublesome cases occur where the wider bandwidths are working against a Phase 2 narrowband 6.25 kHz channel. If system designers keep this consideration in mind and move the edge 6.25 kHz channels inward on their own systems, then a constant value of 65 dB ACCPR can be applied across all 25 kHz channels regardless of what is eventually deployed.

For other blocks, it must be assumed that transmitter filtering in addition to transmitter performance improvements with greater frequency separation will further reduce the ACCPR.

Therefore it is recommended that a consistent value of 65 dB ACCPR be used for coordinating adjacent 25 kHz channel blocks. Rounding to be conservative due to the possibility of multiple sources allows the "I" contour to be approximately 20 dB above the 40 dB μ contour, 60 dB μ .

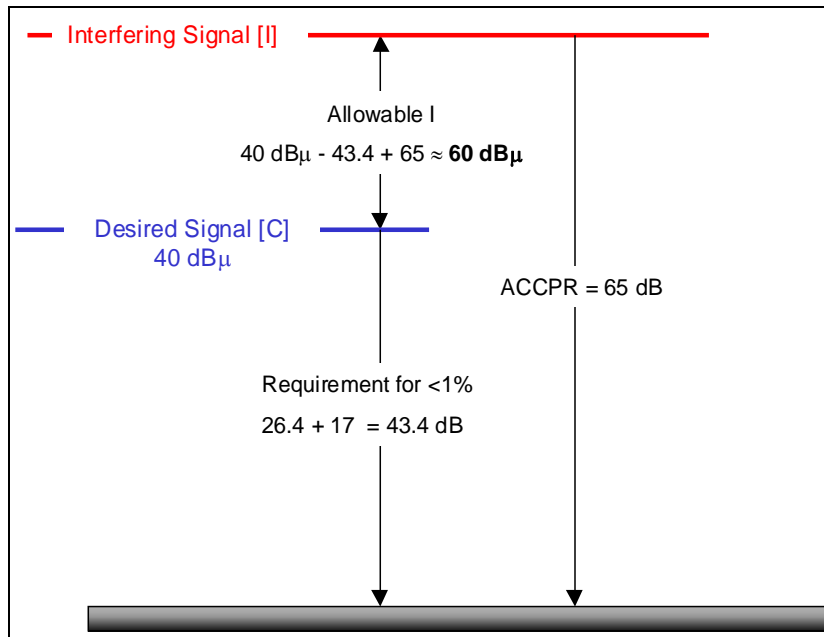


Figure 6 - Adjusted Adjacent 25 kHz Channel Interfering Contour Value

An adjacent Interfering (25 kHz) channel shall be allowed to have its 60 dBμ (50,50) contour touch but not overlap the 40 dBμ (50,50) contour of a system being evaluated. Evaluations should be made in both directions.

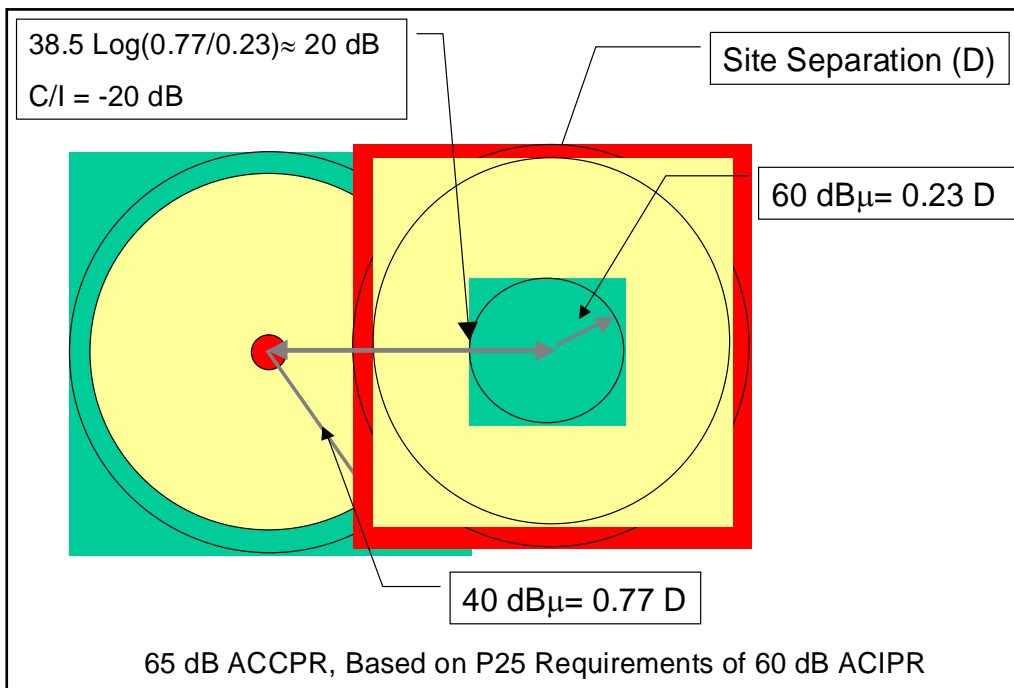


Figure 7 - Example Of Adjacent/Alternate Overlap Criterion

This simple method is only adequate for presorting large blocks to potential entities. A more detailed analysis should be executed in the actual design phase to take all the issues into consideration. Additional factors that should be considered include:

- Degree of Service Area Overlap
- Different size of Service Areas
- Different ERP's and HAAT's
- Actual Terrain and Land Usage
- Differing User Reliability Requirements
- Migration from Project 25 Phase 1 to Phase 2
- Actual ACCP
- Balanced Systems
- Mobiles vs. Portables
- Use of voting
- Use of simulcast
- Radio specifications
- Simplex Operation
- Future unidentified requirements.

Special attention needs to be paid to the use of simplex operation. In this case, an interferer can be on an offset adjacent channel and in extremely close proximity to the victim receiver. This is especially critical in public safety where simplex operations are frequently used at a fire scene or during police operation. This type operation is also quite common in the lower frequency bands. In those cases, evaluation of base-to-base as well as mobile-to-mobile interference should be considered and evaluated.

Carrier to Interference Requirements

There are two different ways that interference is considered.

- Co Channel
- Adjacent and Alternate Channels

Both involve using a C/I ratio. The C/I ratio requires a probability be assigned. For example, a 10% Interference is specified; the C/I implies 90% probability of successfully achieving the desired ratio. At 1% interference, means that there is a 99% probability of achieving the desired C/I.

$$\frac{C}{I} \% = \frac{1}{2} \cdot \operatorname{erfc} \left(\frac{\frac{C}{I} \text{ margin}}{2\sigma} \right) \quad (1)$$

This can also be written in a form using the standard deviate unit (Z). In this case the Z for the desired probability of achieving the C/I is entered. For example, for a 90% probability of achieving the necessary C/I, $Z = 1.28$.

$$\frac{C}{I} \% = Z \cdot \sqrt{2} \cdot \sigma \quad (2)$$

The most common requirements for several typical lognormal standard deviations (σ) are included in the following table based on Equation (2).

Location Standard Deviation (σ) dB	5.6	6.5	8	10
Probability %				
10%	10.14 dB	11.77 dB	14.48 dB	18.10 dB
5%	13.07 dB	15.17 dB	18.67 dB	23.33 dB
4%	13.86 dB	16.09 dB	19.81 dB	24.76 dB
3%	14.90 dB	17.29 dB	21.28 dB	26.20 dB
2%	16.27 dB	18.88 dB	23.24 dB	29.04 dB
1%	18.45 dB	21.42 dB	26.36 dB	32.95 dB

Table A1 - Probability Of Not Achieving C/I For Various Location Lognormal Standard Deviations

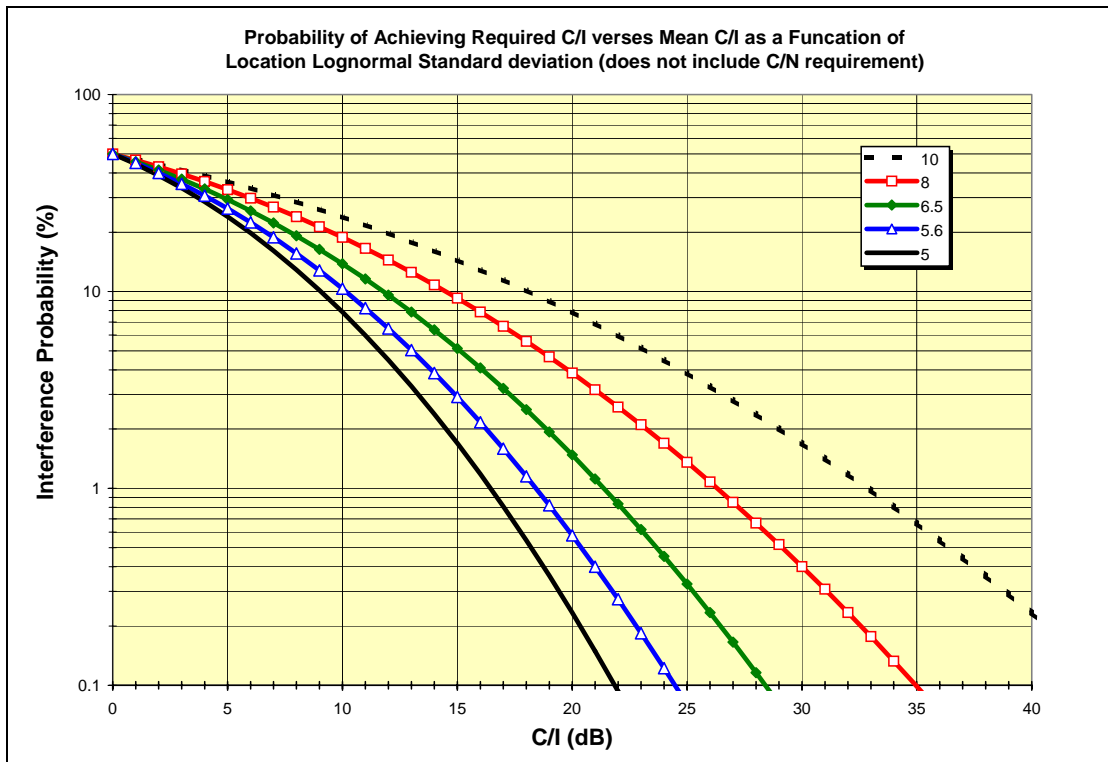


Figure A1, Probability Of Achieving Required C/I As A Function Of Location Standard Deviation

For co-channel the margin needs to include the “capture” requirement. When this is done, then a 1% probability of co channel interference can be rephrased to mean, there is a 99% probability that the “capture ratio” will be achieved. The capture ratio varies with the type of modulation. Older analog equipment has a capture ratio of approximately 7 dB. Project 25 FDMA is specified at 9 dB. Figure A1 shows the C/I requirement without including the capture requirement.

The 8 dB values for lognormal location standard deviation is reasonable when little information is available. Later when a detailed design is required, additional details and high-resolution terrain and land usage databases will allow a lower value to be used. The TIA recommended value is 5.6 dB. This provides the additional flexibility necessary to complete the design

To determine the desired probability that both the C/N and C/I will be achieved requires that a joint probability be determined. Figure A2 shows the effects of a family of various levels of C/N reliability and the joint probability (Y-axis) in the presence of various probabilities of Interference. Note that at 99% reliability with 1% interference (X-axis) that the reduction is nearly the difference. This is because the very high noise reliability is degraded by the interference, as there is little probability that the noise criterion will not be satisfied. At 90%, the 1% interference has a greater likelihood that it will occur simultaneously when the noise criterion not being met, resulting is a less degradation of the 90%

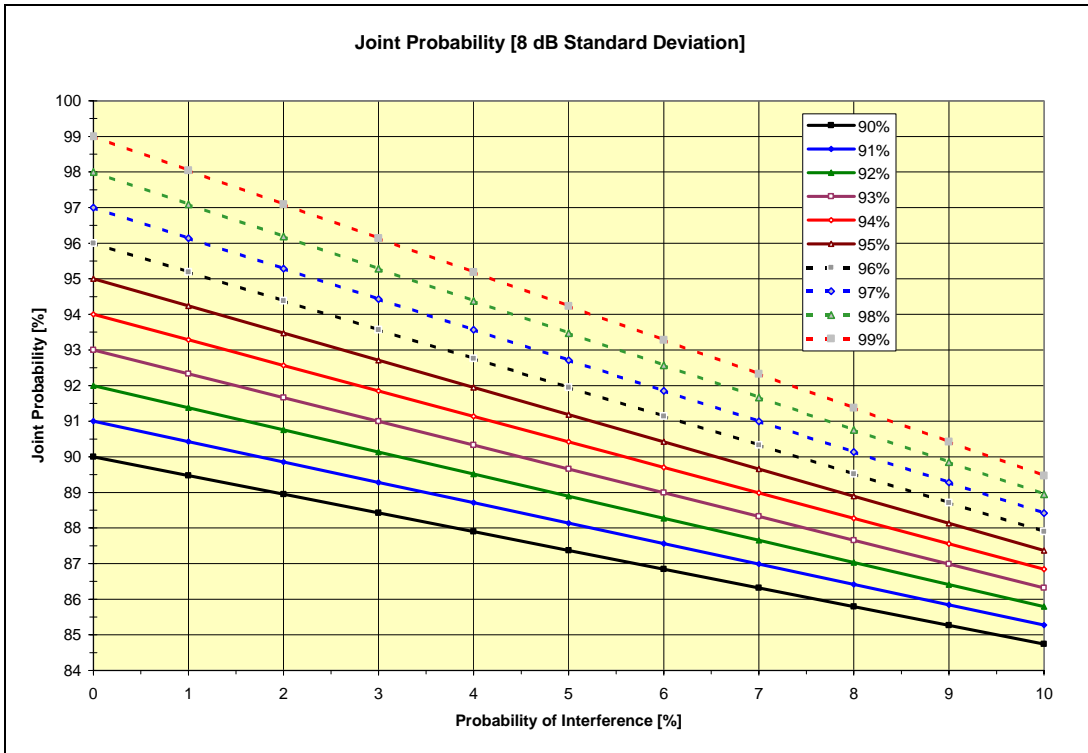


Figure A2 - Effect Of Joint Probability On The Composite Probability

For adjacent and alternate channels, the channel performance requirement must be added to the C/I ratio. When this is applied, then a 1% probability of adjacent/alternate channel interference can be rephrased to mean, there is a 99% probability that the “channel performance ratio” will be achieved.

Appendix G

The Region 39 Channel allocations have been established by the National Law Enforcement & Corrections Technology Center Telecommunications Council's (NLECTC) CAPRAD channel packing program. Region 39 anticipates an open filing window where applicants can apply for available channels in their county area. A "County Area" is defined as an area consisting of the area within the county as well as a distance of up to 5 miles outside of the county. It is anticipated this extended county area will enable Region 39 to maximize channel re-use of any "orphan" remainders.

Overall Channel Allocation of the 700 MHz Spectrum

Voice Bands

	Class	BandWidth	Channel Pairs	Blocked Pairs	Allotted Pairs	Allotted Count
	General Use	6.25 KHz	616	0	0	0
	General Use	12.5 KHz	308	0	0	0
	General Use	25.0 KHz	154	0	154	801
	Interoperability	6.25 KHz	56	0	0	0
	Interoperability	12.5 KHz	28	0	0	0
	Secondary Trunking	6.25 KHz	16	0	0	0
	Secondary Trunking	12.5 KHz	8	0	0	0
	I/O Nationwide Call	6.25 KHz	4	0	0	0
	I/O Nationwide Call	12.5 KHz	2	0	0	0
	I/O Low Speed Data	6.25 KHz	4	0	0	0
	I/O Low Speed Data	12.5 KHz	2	0	0	0
	State License	6.25 KHz	192	0	0	0
	State License	12.5 KHz	96	0	0	0
	State License	25.0 KHz	48	0	48	829
	Low Power	6.25 KHz	24	0	0	0
	Low Power	12.5 KHz	12	0	0	0
	Low Power	25.0 KHz	6	0	0	0
	Reserve	6.25 KHz	48	48	0	0
	Reserve	12.5 KHz	24	24	0	0

Data Bands

	Class	BandWidth	Channel Pairs	Blocked Pairs	Allotted Pairs	Allotted Count
	General Use	50 KHz	48	0	0	0
	General Use	100 KHz	32	0	0	0
	General Use	150 KHz	16	0	16	112
	Interoperability	50 KHz	18	0	0	0
	Interoperability	100 KHz	12	0	0	0
	Interoperability	150 KHz	6	0	0	0
	Reserve	50 KHz	54	54	0	0
	Reserve	100 KHz	36	36	0	0
	Reserve	150 KHz	18	18	0	0

The above information is current as of May 18, 2005

05/18/05

Region 39 - Tennessee
Channel Allotments by Class

General Use

County Area	Band	FCC Channel Number	Base Frequency	Mobile Frequency	Notation
Anderson	Voice 25KHz	57-60	764.362500	794.362500	
	Voice 25KHz	125-128	764.787500	794.787500	
	Voice 25KHz	169-172	765.062500	795.062500	
	Voice 25KHz	357-360	766.237500	796.237500	
	Voice 25KHz	397-400	766.487500	796.487500	
	Voice 25KHz	481-484	773.012500	803.012500	
	Voice 25KHz	557-560	773.487500	803.487500	
	Voice 25KHz	625-628	773.912500	803.912500	
	Voice 25KHz	705-708	774.412500	804.412500	
	Voice 25KHz	873-876	775.462500	805.462500	
Data 150KHz	79-81	770.975000	800.975000		
Bedford	Voice 25KHz	321-324	766.012500	796.012500	
	Voice 25KHz	381-384	766.387500	796.387500	
	Voice 25KHz	493-496	773.087500	803.087500	
	Voice 25KHz	549-552	773.437500	803.437500	
	Voice 25KHz	593-596	773.712500	803.712500	
	Voice 25KHz	633-636	773.962500	803.962500	
	Voice 25KHz	833-836	775.212500	805.212500	
	Data 150KHz	67-69	770.375000	800.375000	
Benton	Voice 25KHz	49-52	764.312500	794.312500	
	Voice 25KHz	133-136	764.837500	794.837500	
	Voice 25KHz	177-180	765.112500	795.112500	
	Voice 25KHz	337-340	766.112500	796.112500	
	Voice 25KHz	493-496	773.087500	803.087500	
	Voice 25KHz	533-536	773.337500	803.337500	
	Voice 25KHz	577-580	773.612500	803.612500	
	Voice 25KHz	709-712	774.437500	804.437500	
	Data 150KHz	88-90	771.425000	801.425000	
Bledsoe	Voice 25KHz	49-52	764.312500	794.312500	
	Voice 25KHz	253-256	765.587500	795.587500	
	Voice 25KHz	537-540	773.362500	803.362500	
	Voice 25KHz	629-632	773.937500	803.937500	
	Voice 25KHz	745-748	774.662500	804.662500	
	Data 150KHz	40-42	769.025000	799.025000	
Blount	Voice 25KHz	137-140	764.862500	794.862500	
	Voice 25KHz	293-296	765.837500	795.837500	
	Voice 25KHz	413-416	766.587500	796.587500	
	Voice 25KHz	453-456	766.837500	796.837500	
	Voice 25KHz	505-508	773.162500	803.162500	
	Voice 25KHz	573-576	773.587500	803.587500	
	Voice 25KHz	637-640	773.987500	803.987500	
	Voice 25KHz	741-744	774.637500	804.637500	
	Voice 25KHz	821-824	775.137500	805.137500	
	Voice 25KHz	877-880	775.487500	805.487500	
	Data 150KHz	31-33	768.575000	798.575000	

Bradley	Voice	25KHz	17-20	764.112500	794.112500
	Voice	25KHz	97-100	764.612500	794.612500
	Voice	25KHz	161-164	765.012500	795.012500
	Voice	25KHz	389-392	766.437500	796.437500
	Voice	25KHz	477-480	766.987500	796.987500
	Voice	25KHz	541-544	773.387500	803.387500
	Voice	25KHz	597-600	773.737500	803.737500
	Voice	25KHz	677-680	774.237500	804.237500
	Voice	25KHz	717-720	774.487500	804.487500
	Voice	25KHz	825-828	775.162500	805.162500
	Data	150KHz	79-81	770.975000	800.975000
Campbell	Voice	25KHz	41-44	764.262500	794.262500
	Voice	25KHz	133-136	764.837500	794.837500
	Voice	25KHz	381-384	766.387500	796.387500
	Voice	25KHz	445-448	766.787500	796.787500
	Voice	25KHz	509-512	773.187500	803.187500
	Voice	25KHz	633-636	773.962500	803.962500
	Voice	25KHz	753-756	774.712500	804.712500
	Voice	25KHz	865-868	775.412500	805.412500
Data	150KHz	34-36	768.725000	798.725000	
Cannon	Voice	25KHz	137-140	764.862500	794.862500
	Voice	25KHz	329-332	766.062500	796.062500
	Voice	25KHz	405-408	766.537500	796.537500
	Voice	25KHz	457-460	766.862500	796.862500
	Voice	25KHz	517-520	773.237500	803.237500
	Data	150KHz	64-66	770.225000	800.225000
Carroll	Voice	25KHz	41-44	764.262500	794.262500
	Voice	25KHz	293-296	765.837500	795.837500
	Voice	25KHz	365-368	766.287500	796.287500
	Voice	25KHz	413-416	766.587500	796.587500
	Voice	25KHz	453-456	766.837500	796.837500
	Voice	25KHz	517-520	773.237500	803.237500
	Voice	25KHz	561-564	773.512500	803.512500
	Voice	25KHz	601-604	773.762500	803.762500
	Voice	25KHz	741-744	774.637500	804.637500
Data	150KHz	34-36	768.725000	798.725000	
Carter	Voice	25KHz	45-48	764.287500	794.287500
	Voice	25KHz	161-164	765.012500	795.012500
	Voice	25KHz	201-204	765.262500	795.262500
	Voice	25KHz	293-296	765.837500	795.837500
	Voice	25KHz	437-440	766.737500	796.737500
	Data	150KHz	31-33	768.575000	798.575000
Cheatham	Voice	25KHz	213-216	765.337500	795.337500
	Voice	25KHz	293-296	765.837500	795.837500
	Voice	25KHz	437-440	766.737500	796.737500
	Voice	25KHz	529-532	773.312500	803.312500
	Voice	25KHz	569-572	773.562500	803.562500
	Voice	25KHz	621-624	773.887500	803.887500
	Data	150KHz	79-81	770.975000	800.975000

Chester	Voice	25KHz	45-48	764.287500	794.287500
	Voice	25KHz	369-372	766.312500	796.312500
	Voice	25KHz	605-608	773.787500	803.787500
	Voice	25KHz	745-748	774.662500	804.662500
	Voice	25KHz	917-920	775.737500	805.737500
	Data	150KHz	31-33	768.575000	798.575000
Claiborne	Voice	25KHz	53-56	764.337500	794.337500
	Voice	25KHz	249-252	765.562500	795.562500
	Voice	25KHz	541-544	773.387500	803.387500
	Voice	25KHz	589-592	773.687500	803.687500
	Voice	25KHz	709-712	774.437500	804.437500
	Voice	25KHz	941-944	775.887500	805.887500
	Data	150KHz	76-78	770.825000	800.825000
Clay	Voice	25KHz	133-136	764.837500	794.837500
	Voice	25KHz	293-296	765.837500	795.837500
	Voice	25KHz	421-424	766.637500	796.637500
	Voice	25KHz	545-548	773.412500	803.412500
	Voice	25KHz	637-640	773.987500	803.987500
	Voice	25KHz	829-832	775.187500	805.187500
	Data	150KHz	58-60	769.925000	799.925000
Cocke	Voice	25KHz	205-208	765.287500	795.287500
	Voice	25KHz	289-292	765.812500	795.812500
	Voice	25KHz	353-356	766.212500	796.212500
	Voice	25KHz	537-540	773.362500	803.362500
	Voice	25KHz	669-672	774.187500	804.187500
	Data	150KHz	88-90	771.425000	801.425000
Coffee	Voice	25KHz	97-100	764.612500	794.612500
	Voice	25KHz	341-344	766.137500	796.137500
	Voice	25KHz	353-356	766.212500	796.212500
	Voice	25KHz	421-424	766.637500	796.637500
	Voice	25KHz	437-440	766.737500	796.737500
	Voice	25KHz	569-572	773.562500	803.562500
	Voice	25KHz	609-612	773.812500	803.812500
	Voice	25KHz	705-708	774.412500	804.412500
	Voice	25KHz	861-864	775.387500	805.387500
	Voice	25KHz	941-944	775.887500	805.887500
	Data	150KHz	79-81	770.975000	800.975000
Crockett	Voice	25KHz	349-352	766.187500	796.187500
	Voice	25KHz	437-440	766.737500	796.737500
	Voice	25KHz	513-516	773.212500	803.212500
	Voice	25KHz	665-668	774.162500	804.162500
	Voice	25KHz	877-880	775.487500	805.487500
	Data	150KHz	79-81	770.975000	800.975000
Cumberland	Voice	25KHz	13-16	764.087500	794.087500
	Voice	25KHz	241-244	765.512500	795.512500
	Voice	25KHz	353-356	766.212500	796.212500
	Voice	25KHz	417-420	766.612500	796.612500
	Voice	25KHz	465-468	766.912500	796.912500
	Voice	25KHz	549-552	773.437500	803.437500
	Voice	25KHz	833-836	775.212500	805.212500
	Data	150KHz	76-78	770.825000	800.825000

Davidson	Voice	25KHz	49-52	764.312500	794.312500
	Voice	25KHz	93-96	764.587500	794.587500
	Voice	25KHz	133-136	764.837500	794.837500
	Voice	25KHz	201-204	765.262500	795.262500
	Voice	25KHz	241-244	765.512500	795.512500
	Voice	25KHz	281-284	765.762500	795.762500
	Voice	25KHz	325-328	766.037500	796.037500
	Voice	25KHz	365-368	766.287500	796.287500
	Voice	25KHz	417-420	766.612500	796.612500
	Voice	25KHz	477-480	766.987500	796.987500
	Voice	25KHz	489-492	773.062500	803.062500
	Voice	25KHz	553-556	773.462500	803.462500
	Voice	25KHz	597-600	773.737500	803.737500
	Voice	25KHz	637-640	773.987500	803.987500
	Voice	25KHz	709-712	774.437500	804.437500
	Voice	25KHz	749-752	774.687500	804.687500
	Voice	25KHz	789-792	774.937500	804.937500
	Voice	25KHz	829-832	775.187500	805.187500
	Voice	25KHz	869-872	775.437500	805.437500
	Voice	25KHz	945-948	775.912500	805.912500
Data	150KHz	49-51	769.475000	799.475000	
Data	150KHz	70-72	770.525000	800.525000	
Data	150KHz	88-90	771.425000	801.425000	
De Kalb	Voice	25KHz	53-56	764.337500	794.337500
	Voice	25KHz	245-248	765.537500	795.537500
	Voice	25KHz	433-436	766.712500	796.712500
	Voice	25KHz	485-488	773.037500	803.037500
	Voice	25KHz	589-592	773.687500	803.687500
	Voice	25KHz	785-788	774.912500	804.912500
	Data	150KHz	55-57	769.775000	799.775000
Decatur	Voice	25KHz	125-128	764.787500	794.787500
	Voice	25KHz	217-220	765.362500	795.362500
	Voice	25KHz	353-356	766.212500	796.212500
	Voice	25KHz	441-444	766.762500	796.762500
	Voice	25KHz	589-592	773.687500	803.687500
	Voice	25KHz	781-784	774.887500	804.887500
	Voice	25KHz	877-880	775.487500	805.487500
	Data	150KHz	70-72	770.525000	800.525000
Dickson	Voice	25KHz	129-132	764.812500	794.812500
	Voice	25KHz	321-324	766.012500	796.012500
	Voice	25KHz	361-364	766.262500	796.262500
	Voice	25KHz	409-412	766.562500	796.562500
	Voice	25KHz	549-552	773.437500	803.437500
	Voice	25KHz	593-596	773.712500	803.712500
	Voice	25KHz	633-636	773.962500	803.962500
	Voice	25KHz	713-716	774.462500	804.462500
	Voice	25KHz	753-756	774.712500	804.712500
	Voice	25KHz	833-836	775.212500	805.212500
	Data	150KHz	64-66	770.225000	800.225000

Dyer	Voice	25KHz	45-48	764.287500	794.287500
	Voice	25KHz	125-128	764.787500	794.787500
	Voice	25KHz	177-180	765.112500	795.112500
	Voice	25KHz	241-244	765.512500	795.512500
	Voice	25KHz	321-324	766.012500	796.012500
	Voice	25KHz	409-412	766.562500	796.562500
	Voice	25KHz	449-452	766.812500	796.812500
	Voice	25KHz	493-496	773.087500	803.087500
	Voice	25KHz	597-600	773.737500	803.737500
	Voice	25KHz	637-640	773.987500	803.987500
	Voice	25KHz	917-920	775.737500	805.737500
	Data	150KHz	88-90	771.425000	801.425000
	Fayette	Voice	25KHz	53-56	764.337500
Voice		25KHz	217-220	765.362500	795.362500
Voice		25KHz	293-296	765.837500	795.837500
Voice		25KHz	365-368	766.287500	796.287500
Voice		25KHz	441-444	766.762500	796.762500
Voice		25KHz	509-512	773.187500	803.187500
Voice		25KHz	557-560	773.487500	803.487500
Voice		25KHz	601-604	773.762500	803.762500
Voice		25KHz	741-744	774.637500	804.637500
Voice		25KHz	913-916	775.712500	805.712500
Data		150KHz	49-51	769.475000	799.475000
Fentress	Voice	25KHz	201-204	765.262500	795.262500
	Voice	25KHz	289-292	765.812500	795.812500
	Voice	25KHz	329-332	766.062500	796.062500
	Voice	25KHz	561-564	773.512500	803.512500
	Voice	25KHz	617-620	773.862500	803.862500
	Voice	25KHz	861-864	775.387500	805.387500
	Voice	25KHz	905-908	775.662500	805.662500
	Data	150KHz	43-45	769.175000	799.175000
Franklin	Voice	25KHz	241-244	765.512500	795.512500
	Voice	25KHz	333-336	766.087500	796.087500
	Voice	25KHz	401-404	766.512500	796.512500
	Voice	25KHz	449-452	766.812500	796.812500
	Voice	25KHz	505-508	773.162500	803.162500
	Voice	25KHz	625-628	773.912500	803.912500
	Voice	25KHz	677-680	774.237500	804.237500
	Voice	25KHz	749-752	774.687500	804.687500
	Data	150KHz	34-36	768.725000	798.725000
Gibson	Voice	25KHz	93-96	764.587500	794.587500
	Voice	25KHz	137-140	764.862500	794.862500
	Voice	25KHz	201-204	765.262500	795.262500
	Voice	25KHz	253-256	765.587500	795.587500
	Voice	25KHz	385-388	766.412500	796.412500
	Voice	25KHz	429-432	766.687500	796.687500
	Voice	25KHz	481-484	773.012500	803.012500
	Voice	25KHz	545-548	773.412500	803.412500
	Voice	25KHz	585-588	773.662500	803.662500
	Voice	25KHz	705-708	774.412500	804.412500
	Voice	25KHz	785-788	774.912500	804.912500
	Voice	25KHz	825-828	775.162500	805.162500
	Voice	25KHz	909-912	775.687500	805.687500
	Data	150KHz	55-57	769.775000	799.775000

Giles	Voice	25KHz	89-92	764.562500	794.562500
	Voice	25KHz	161-164	765.012500	795.012500
	Voice	25KHz	377-380	766.362500	796.362500
	Voice	25KHz	545-548	773.412500	803.412500
	Voice	25KHz	613-616	773.837500	803.837500
	Voice	25KHz	673-676	774.212500	804.212500
	Data	150KHz	55-57	769.775000	799.775000
Grainger	Voice	25KHz	89-92	764.562500	794.562500
	Voice	25KHz	417-420	766.612500	796.612500
	Voice	25KHz	529-532	773.312500	803.312500
	Voice	25KHz	629-632	773.937500	803.937500
	Voice	25KHz	745-748	774.662500	804.662500
	Data	150KHz	49-51	769.475000	799.475000
Greene	Voice	25KHz	57-60	764.362500	794.362500
	Voice	25KHz	241-244	765.512500	795.512500
	Voice	25KHz	297-300	765.862500	795.862500
	Voice	25KHz	365-368	766.287500	796.287500
	Voice	25KHz	457-460	766.862500	796.862500
	Voice	25KHz	573-576	773.587500	803.587500
	Voice	25KHz	585-588	773.662500	803.662500
	Voice	25KHz	637-640	773.987500	803.987500
	Voice	25KHz	705-708	774.412500	804.412500
Data	150KHz	34-36	768.725000	798.725000	
Grundy	Voice	25KHz	89-92	764.562500	794.562500
	Voice	25KHz	361-364	766.262500	796.262500
	Voice	25KHz	545-548	773.412500	803.412500
	Voice	25KHz	601-604	773.762500	803.762500
	Voice	25KHz	869-872	775.437500	805.437500
	Data	150KHz	49-51	769.475000	799.475000
Hamblen	Voice	25KHz	81-84	764.512500	794.512500
	Voice	25KHz	253-256	765.587500	795.587500
	Voice	25KHz	341-344	766.137500	796.137500
	Voice	25KHz	377-380	766.362500	796.362500
	Voice	25KHz	433-436	766.712500	796.712500
	Voice	25KHz	485-488	773.037500	803.037500
	Voice	25KHz	545-548	773.412500	803.412500
	Voice	25KHz	913-916	775.712500	805.712500
Data	150KHz	43-45	769.175000	799.175000	

Hamilton	Voice	25KHz	41-44	764.262500	794.262500
	Voice	25KHz	81-84	764.512500	794.512500
	Voice	25KHz	133-136	764.837500	794.837500
	Voice	25KHz	201-204	765.262500	795.262500
	Voice	25KHz	245-248	765.537500	795.537500
	Voice	25KHz	289-292	765.812500	795.812500
	Voice	25KHz	337-340	766.112500	796.112500
	Voice	25KHz	381-384	766.387500	796.387500
	Voice	25KHz	425-428	766.662500	796.662500
	Voice	25KHz	469-472	766.937500	796.937500
	Voice	25KHz	509-512	773.187500	803.187500
	Voice	25KHz	553-556	773.462500	803.462500
	Voice	25KHz	605-608	773.787500	803.787500
	Voice	25KHz	669-672	774.187500	804.187500
	Voice	25KHz	709-712	774.437500	804.437500
	Voice	25KHz	789-792	774.937500	804.937500
	Voice	25KHz	865-868	775.412500	805.412500
	Voice	25KHz	905-908	775.662500	805.662500
Voice	25KHz	945-948	775.912500	805.912500	
Data	150KHz	31-33	768.575000	798.575000	
Data	150KHz	67-69	770.375000	800.375000	
Data	150KHz	88-90	771.425000	801.425000	
Hancock	Voice	25KHz	369-372	766.312500	796.312500
	Voice	25KHz	497-500	773.112500	803.112500
	Voice	25KHz	581-584	773.637500	803.637500
	Voice	25KHz	701-704	774.387500	804.387500
	Voice	25KHz	905-908	775.662500	805.662500
	Data	150KHz	70-72	770.525000	800.525000
Hardeman	Voice	25KHz	85-88	764.537500	794.537500
	Voice	25KHz	341-344	766.137500	796.137500
	Voice	25KHz	405-408	766.537500	796.537500
	Voice	25KHz	521-524	773.262500	803.262500
	Voice	25KHz	577-580	773.612500	803.612500
	Voice	25KHz	629-632	773.937500	803.937500
	Voice	25KHz	669-672	774.187500	804.187500
	Voice	25KHz	709-712	774.437500	804.437500
	Voice	25KHz	873-876	775.462500	805.462500
Data	150KHz	76-78	770.825000	800.825000	
Hardin	Voice	25KHz	89-92	764.562500	794.562500
	Voice	25KHz	257-260	765.612500	795.612500
	Voice	25KHz	321-324	766.012500	796.012500
	Voice	25KHz	381-384	766.387500	796.387500
	Voice	25KHz	465-468	766.912500	796.912500
	Voice	25KHz	501-504	773.137500	803.137500
	Voice	25KHz	573-576	773.587500	803.587500
	Voice	25KHz	633-636	773.962500	803.962500
	Voice	25KHz	673-676	774.212500	804.212500
Data	150KHz	40-42	769.025000	799.025000	
Hawkins	Voice	25KHz	325-328	766.037500	796.037500
	Voice	25KHz	389-392	766.437500	796.437500
	Voice	25KHz	469-472	766.937500	796.937500
	Voice	25KHz	621-624	773.887500	803.887500
	Voice	25KHz	797-800	774.987500	804.987500
	Voice	25KHz	837-840	775.237500	805.237500
	Data	150KHz	55-57	769.775000	799.775000

Haywood	Voice	25KHz	381-384	766.387500	796.387500
	Voice	25KHz	425-428	766.662500	796.662500
	Voice	25KHz	465-468	766.912500	796.912500
	Voice	25KHz	537-540	773.362500	803.362500
	Voice	25KHz	589-592	773.687500	803.687500
	Voice	25KHz	789-792	774.937500	804.937500
	Data	150KHz	67-69	770.375000	800.375000
Henderson	Voice	25KHz	81-84	764.512500	794.512500
	Voice	25KHz	209-212	765.312500	795.312500
	Voice	25KHz	345-348	766.162500	796.162500
	Voice	25KHz	401-404	766.512500	796.512500
	Voice	25KHz	509-512	773.187500	803.187500
	Voice	25KHz	553-556	773.462500	803.462500
	Voice	25KHz	625-628	773.912500	803.912500
	Data	150KHz	61-63	775.412500	805.412500
Henry	Voice	25KHz	241-244	765.512500	795.512500
	Voice	25KHz	281-284	765.762500	795.762500
	Voice	25KHz	357-360	766.237500	796.237500
	Voice	25KHz	397-400	766.487500	796.487500
	Voice	25KHz	541-544	773.387500	803.387500
	Voice	25KHz	637-640	773.987500	803.987500
	Voice	25KHz	701-704	774.387500	804.387500
	Voice	25KHz	749-752	774.687500	804.687500
	Voice	25KHz	829-832	775.187500	805.187500
	Voice	25KHz	905-908	775.662500	805.662500
	Voice	25KHz	945-948	775.912500	805.912500
	Data	150KHz	49-51	769.475000	799.475000
Hickman	Voice	25KHz	369-372	766.312500	796.312500
	Voice	25KHz	421-424	766.637500	796.637500
	Voice	25KHz	473-476	766.962500	796.962500
	Voice	25KHz	485-488	773.037500	803.037500
	Voice	25KHz	677-680	774.237500	804.237500
	Voice	25KHz	793-796	774.962500	804.962500
	Voice	25KHz	873-876	775.462500	805.462500
	Data	150KHz	941-944	775.887500	805.887500
Houston	Voice	25KHz	52-54	769.625000	799.625000
	Voice	25KHz	161-164	765.012500	795.012500
	Voice	25KHz	373-376	766.337500	796.337500
	Voice	25KHz	465-468	766.912500	796.912500
	Voice	25KHz	585-588	773.662500	803.662500
	Data	150KHz	797-800	774.987500	804.987500
Humphreys	Voice	25KHz	40-42	769.025000	799.025000
	Voice	25KHz	389-392	766.437500	796.437500
	Voice	25KHz	433-436	766.712500	796.712500
	Voice	25KHz	521-524	773.262500	803.262500
	Voice	25KHz	609-612	773.812500	803.812500
	Voice	25KHz	669-672	774.187500	804.187500
	Data	150KHz	909-912	775.687500	805.687500
			76-78	770.825000	800.825000

Jackson	Voice	25KHz	169-172	765.062500	795.062500
	Voice	25KHz	357-360	766.237500	796.237500
	Voice	25KHz	413-416	766.587500	796.587500
	Voice	25KHz	573-576	773.587500	803.587500
	Voice	25KHz	745-748	774.662500	804.662500
	Data	150KHz	79-81	770.975000	800.975000
Jefferson	Voice	25KHz	321-324	766.012500	796.012500
	Voice	25KHz	393-396	766.462500	796.462500
	Voice	25KHz	449-452	766.812500	796.812500
	Voice	25KHz	569-572	773.562500	803.562500
	Voice	25KHz	869-872	775.437500	805.437500
	Data	150KHz	85-87	771.275000	801.275000
Johnson	Voice	25KHz	81-84	764.512500	794.512500
	Voice	25KHz	213-216	765.337500	795.337500
	Voice	25KHz	417-420	766.612500	796.612500
	Voice	25KHz	533-536	773.337500	803.337500
	Voice	25KHz	745-748	774.662500	804.662500
	Data	150KHz	49-51	769.475000	799.475000
Knox	Voice	25KHz	45-48	764.287500	794.287500
	Voice	25KHz	97-100	764.612500	794.612500
	Voice	25KHz	161-164	765.012500	795.012500
	Voice	25KHz	201-204	765.262500	795.262500
	Voice	25KHz	245-248	765.537500	795.537500
	Voice	25KHz	285-288	765.787500	795.787500
	Voice	25KHz	349-352	766.187500	796.187500
	Voice	25KHz	405-408	766.537500	796.537500
	Voice	25KHz	425-428	766.662500	796.662500
	Voice	25KHz	461-464	766.887500	796.887500
	Voice	25KHz	493-496	773.087500	803.087500
	Voice	25KHz	553-556	773.462500	803.462500
	Voice	25KHz	597-600	773.737500	803.737500
	Voice	25KHz	665-668	774.162500	804.162500
	Voice	25KHz	717-720	774.487500	804.487500
	Voice	25KHz	757-760	774.737500	804.737500
	Voice	25KHz	829-832	775.187500	805.187500
	Voice	25KHz	901-904	775.637500	805.637500
	Voice	25KHz	945-948	775.912500	805.912500
	Data	150KHz	40-42	769.025000	799.025000
Data	150KHz	55-57	769.775000	799.775000	
Data	150KHz	67-69	770.375000	800.375000	
Lake	Voice	25KHz	97-100	764.612500	794.612500
	Voice	25KHz	293-296	765.837500	795.837500
	Voice	25KHz	337-340	766.112500	796.112500
	Voice	25KHz	401-404	766.512500	796.512500
	Voice	25KHz	457-460	766.862500	796.862500
	Voice	25KHz	517-520	773.237500	803.237500
	Voice	25KHz	557-560	773.487500	803.487500
	Data	150KHz	31-33	768.575000	798.575000

Lauderdale	Voice	25KHz	133-136	764.837500	794.837500
	Voice	25KHz	205-208	765.287500	795.287500
	Voice	25KHz	373-376	766.337500	796.337500
	Voice	25KHz	505-508	773.162500	803.162500
	Voice	25KHz	549-552	773.437500	803.437500
	Voice	25KHz	625-628	773.912500	803.912500
	Voice	25KHz	749-752	774.687500	804.687500
	Voice	25KHz	829-832	775.187500	805.187500
	Data	150KHz	52-54	769.625000	799.625000
Lawrence	Voice	25KHz	97-100	764.612500	794.612500
	Voice	25KHz	245-248	765.537500	795.537500
	Voice	25KHz	325-328	766.037500	796.037500
	Voice	25KHz	405-408	766.537500	796.537500
	Voice	25KHz	445-448	766.787500	796.787500
	Voice	25KHz	497-500	773.112500	803.112500
	Voice	25KHz	581-584	773.637500	803.637500
	Voice	25KHz	637-640	773.987500	803.987500
	Voice	25KHz	829-832	775.187500	805.187500
	Voice	25KHz	869-872	775.437500	805.437500
	Data	150KHz	34-36	768.725000	798.725000
	Data	150KHz	49-51	769.475000	799.475000
Lewis	Voice	25KHz	137-140	764.862500	794.862500
	Voice	25KHz	341-344	766.137500	796.137500
	Voice	25KHz	385-388	766.412500	796.412500
	Voice	25KHz	429-432	766.687500	796.687500
	Voice	25KHz	557-560	773.487500	803.487500
	Voice	25KHz	665-668	774.162500	804.162500
	Voice	25KHz	785-788	774.912500	804.912500
	Voice	25KHz	905-908	775.662500	805.662500
	Data	150KHz	43-45	769.175000	799.175000
Lincoln	Voice	25KHz	81-84	764.512500	794.512500
	Voice	25KHz	205-208	765.287500	795.287500
	Voice	25KHz	409-412	766.562500	796.562500
	Voice	25KHz	537-540	773.362500	803.362500
	Voice	25KHz	585-588	773.662500	803.662500
	Voice	25KHz	793-796	774.962500	804.962500
	Voice	25KHz	873-876	775.462500	805.462500
	Data	150KHz	76-78	770.825000	800.825000
Loudon	Voice	25KHz	217-220	765.362500	795.362500
	Voice	25KHz	325-328	766.037500	796.037500
	Voice	25KHz	365-368	766.287500	796.287500
	Voice	25KHz	433-436	766.712500	796.712500
	Voice	25KHz	545-548	773.412500	803.412500
	Voice	25KHz	673-676	774.212500	804.212500
	Voice	25KHz	837-840	775.237500	805.237500
	Data	150KHz	49-51	769.475000	799.475000
Macon	Voice	25KHz	205-208	765.287500	795.287500
	Voice	25KHz	429-432	766.687500	796.687500
	Voice	25KHz	473-476	766.962500	796.962500
	Voice	25KHz	509-512	773.187500	803.187500
	Voice	25KHz	609-612	773.812500	803.812500
	Voice	25KHz	665-668	774.162500	804.162500
	Voice	25KHz	941-944	775.887500	805.887500
	Data	150KHz	67-69	770.375000	800.375000

Madison	Voice	25KHz	13-16	764.087500	794.087500	
	Voice	25KHz	57-60	764.362500	794.362500	
	Voice	25KHz	121-124	764.762500	794.762500	
	Voice	25KHz	165-168	765.037500	795.037500	
	Voice	25KHz	245-248	765.537500	795.537500	
	Voice	25KHz	285-288	765.787500	795.787500	
	Voice	25KHz	325-328	766.037500	796.037500	
	Voice	25KHz	361-364	766.262500	796.262500	
	Voice	25KHz	393-396	766.462500	796.462500	
	Voice	25KHz	445-448	766.787500	796.787500	
	Voice	25KHz	489-492	773.062500	803.062500	
	Voice	25KHz	529-532	773.312500	803.312500	
	Voice	25KHz	613-616	773.837500	803.837500	
	Voice	25KHz	677-680	774.237500	804.237500	
	Voice	25KHz	717-720	774.487500	804.487500	
	Voice	25KHz	757-760	774.737500	804.737500	
	Voice	25KHz	797-800	774.987500	804.987500	
	Voice	25KHz	837-840	775.237500	805.237500	
	Voice	25KHz	901-904	775.637500	805.637500	
	Voice	25KHz	941-944	775.887500	805.887500	
Data	150KHz	43-45	769.175000	799.175000		
Data	150KHz	85-87	771.275000	801.275000		
Marion	Voice	25KHz	461-464	766.887500	796.887500	
	Voice	25KHz	489-492	773.062500	803.062500	
	Voice	25KHz	581-584	773.637500	803.637500	
	Voice	25KHz	821-824	775.137500	805.137500	
	Voice	25KHz	913-916	775.712500	805.712500	
	Data	150KHz	43-45	769.175000	799.175000	
Marshall	Voice	25KHz	357-360	766.237500	796.237500	
	Voice	25KHz	441-444	766.762500	796.762500	
	Voice	25KHz	521-524	773.262500	803.262500	
	Voice	25KHz	561-564	773.512500	803.512500	
	Voice	25KHz	909-912	775.687500	805.687500	
	Data	150KHz	31-33	768.575000	798.575000	
Maury	Voice	25KHz	53-56	764.337500	794.337500	
	Voice	25KHz	217-220	765.362500	795.362500	
	Voice	25KHz	285-288	765.787500	795.787500	
	Voice	25KHz	349-352	766.187500	796.187500	
	Voice	25KHz	413-416	766.587500	796.587500	
	Voice	25KHz	461-464	766.887500	796.887500	
	Voice	25KHz	509-512	773.187500	803.187500	
	Voice	25KHz	589-592	773.687500	803.687500	
	Voice	25KHz	629-632	773.937500	803.937500	
	Voice	25KHz	701-704	774.387500	804.387500	
	Voice	25KHz	821-824	775.137500	805.137500	
	Data	150KHz	85-87	771.275000	801.275000	
	McMinn	Voice	25KHz	249-252	765.562500	795.562500
		Voice	25KHz	421-424	766.637500	796.637500
Voice		25KHz	525-528	773.287500	803.287500	
Voice		25KHz	621-624	773.887500	803.887500	
Voice		25KHz	793-796	774.962500	804.962500	
Voice		25KHz	941-944	775.887500	805.887500	
Data		150KHz	58-60	769.925000	799.925000	

McNairy	Voice	25KHz	97-100	764.612500	794.612500
	Voice	25KHz	161-164	765.012500	795.012500
	Voice	25KHz	433-436	766.712500	796.712500
	Voice	25KHz	477-480	766.987500	796.987500
	Voice	25KHz	485-488	773.037500	803.037500
	Voice	25KHz	541-544	773.387500	803.387500
	Voice	25KHz	753-756	774.712500	804.712500
	Voice	25KHz	833-836	775.212500	805.212500
	Data	150KHz	52-54	769.625000	799.625000
Meigs	Voice	25KHz	53-56	764.337500	794.337500
	Voice	25KHz	321-324	766.012500	796.012500
	Voice	25KHz	373-376	766.337500	796.337500
	Voice	25KHz	533-536	773.337500	803.337500
	Voice	25KHz	589-592	773.687500	803.687500
	Data	150KHz	64-66	770.225000	800.225000
Monroe	Voice	25KHz	165-168	765.037500	795.037500
	Voice	25KHz	329-332	766.062500	796.062500
	Voice	25KHz	489-492	773.062500	803.062500
	Voice	25KHz	581-584	773.637500	803.637500
	Voice	25KHz	701-704	774.387500	804.387500
	Voice	25KHz	861-864	775.387500	805.387500
	Data	150KHz	43-45	769.175000	799.175000
Montgomery	Voice	25KHz	45-48	764.287500	794.287500
	Voice	25KHz	89-92	764.562500	794.562500
	Voice	25KHz	137-140	764.862500	794.862500
	Voice	25KHz	173-176	765.087500	795.087500
	Voice	25KHz	205-208	765.287500	795.287500
	Voice	25KHz	245-248	765.537500	795.537500
	Voice	25KHz	329-332	766.062500	796.062500
	Voice	25KHz	393-396	766.462500	796.462500
	Voice	25KHz	457-460	766.862500	796.862500
	Voice	25KHz	497-500	773.112500	803.112500
	Voice	25KHz	517-520	773.237500	803.237500
	Voice	25KHz	557-560	773.487500	803.487500
	Voice	25KHz	601-604	773.762500	803.762500
	Voice	25KHz	665-668	774.162500	804.162500
	Voice	25KHz	705-708	774.412500	804.412500
	Voice	25KHz	745-748	774.662500	804.662500
	Voice	25KHz	785-788	774.912500	804.912500
	Voice	25KHz	825-828	775.162500	805.162500
	Voice	25KHz	865-868	775.412500	805.412500
	Voice	25KHz	917-920	775.737500	805.737500
	Data	150KHz	55-57	769.775000	799.775000
	Data	150KHz	85-87	771.275000	801.275000
	Moore	Voice	25KHz	133-136	764.837500
Voice		25KHz	173-176	765.087500	795.087500
Voice		25KHz	369-372	766.312500	796.312500
Voice		25KHz	429-432	766.687500	796.687500
Voice		25KHz	473-476	766.962500	796.962500
Data		150KHz	52-54	769.625000	799.625000

Morgan	Voice	25KHz	297-300	765.862500	795.862500
	Voice	25KHz	429-432	766.687500	796.687500
	Voice	25KHz	585-588	773.662500	803.662500
	Voice	25KHz	713-716	774.462500	804.462500
	Voice	25KHz	797-800	774.987500	804.987500
	Data	150KHz	70-72	770.525000	800.525000
Obion	Voice	25KHz	17-20	764.112500	794.112500
	Voice	25KHz	161-164	765.012500	795.012500
	Voice	25KHz	369-372	766.312500	796.312500
	Voice	25KHz	417-420	766.612500	796.612500
	Voice	25KHz	477-480	766.987500	796.987500
	Voice	25KHz	565-568	773.537500	803.537500
	Voice	25KHz	609-612	773.812500	803.812500
	Voice	25KHz	669-672	774.187500	804.187500
	Voice	25KHz	745-748	774.662500	804.662500
	Data	150KHz	40-42	775.212500	805.212500
Overton	Voice	25KHz	213-216	765.337500	795.337500
	Voice	25KHz	257-260	765.612500	795.612500
	Voice	25KHz	321-324	766.012500	796.012500
	Voice	25KHz	365-368	766.287500	796.287500
	Voice	25KHz	533-536	773.337500	803.337500
	Voice	25KHz	593-596	773.712500	803.712500
	Voice	25KHz	669-672	774.187500	804.187500
	Voice	25KHz	757-760	774.737500	804.737500
	Voice	25KHz	917-920	775.737500	805.737500
	Data	150KHz	49-51	769.475000	799.475000
Perry	Voice	25KHz	17-20	764.112500	794.112500
	Voice	25KHz	289-292	765.812500	795.812500
	Voice	25KHz	449-452	766.812500	796.812500
	Voice	25KHz	513-516	773.212500	803.212500
	Voice	25KHz	597-600	773.737500	803.737500
	Data	150KHz	58-60	769.925000	799.925000
Pickett	Voice	25KHz	377-380	766.362500	796.362500
	Voice	25KHz	497-500	773.112500	803.112500
	Voice	25KHz	553-556	773.462500	803.462500
	Voice	25KHz	749-752	774.687500	804.687500
	Voice	25KHz	869-872	775.437500	805.437500
	Data	150KHz	64-66	770.225000	800.225000
Polk	Voice	25KHz	213-216	765.337500	795.337500
	Voice	25KHz	257-260	765.612500	795.612500
	Voice	25KHz	369-372	766.312500	796.312500
	Voice	25KHz	569-572	773.562500	803.562500
	Voice	25KHz	909-912	775.687500	805.687500
	Data	150KHz	34-36	768.725000	798.725000

Putnam	Voice	25KHz	45-48	764.287500	794.287500
	Voice	25KHz	129-132	764.812500	794.812500
	Voice	25KHz	177-180	765.112500	795.112500
	Voice	25KHz	281-284	765.762500	795.762500
	Voice	25KHz	337-340	766.112500	796.112500
	Voice	25KHz	401-404	766.512500	796.512500
	Voice	25KHz	477-480	766.987500	796.987500
	Voice	25KHz	493-496	773.087500	803.087500
	Voice	25KHz	541-544	773.387500	803.387500
	Voice	25KHz	581-584	773.637500	803.637500
	Voice	25KHz	661-664	774.137500	804.137500
	Voice	25KHz	709-712	774.437500	804.437500
	Voice	25KHz	741-744	774.637500	804.637500
	Voice	25KHz	873-876	775.462500	805.462500
	Voice	25KHz	945-948	775.912500	805.912500
	Data	150KHz	61-63	770.075000	800.075000
	Data	150KHz	88-90	771.425000	801.425000
Rhea	Voice	25KHz	209-212	765.312500	795.312500
	Voice	25KHz	345-348	766.162500	796.162500
	Voice	25KHz	409-412	766.562500	796.562500
	Voice	25KHz	449-452	766.812500	796.812500
	Voice	25KHz	485-488	773.037500	803.037500
	Data	150KHz	52-54	769.625000	799.625000
Roane	Voice	25KHz	85-88	764.537500	794.537500
	Voice	25KHz	205-208	765.287500	795.287500
	Voice	25KHz	281-284	765.762500	795.762500
	Voice	25KHz	441-444	766.762500	796.762500
	Voice	25KHz	501-504	773.137500	803.137500
	Voice	25KHz	565-568	773.537500	803.537500
	Voice	25KHz	613-616	773.837500	803.837500
	Voice	25KHz	749-752	774.687500	804.687500
	Data	150KHz	85-87	771.275000	801.275000
Robertson	Voice	25KHz	81-84	764.512500	794.512500
	Voice	25KHz	169-172	765.062500	795.062500
	Voice	25KHz	253-256	765.587500	795.587500
	Voice	25KHz	357-360	766.237500	796.237500
	Voice	25KHz	401-404	766.512500	796.512500
	Voice	25KHz	445-448	766.787500	796.787500
	Voice	25KHz	505-508	773.162500	803.162500
	Voice	25KHz	545-548	773.412500	803.412500
	Voice	25KHz	613-616	773.837500	803.837500
	Voice	25KHz	673-676	774.212500	804.212500
	Data	150KHz	34-36	768.725000	798.725000

Rutherford	Voice	25KHz	41-44	764.262500	794.262500
	Voice	25KHz	85-88	764.537500	794.537500
	Voice	25KHz	165-168	765.037500	795.037500
	Voice	25KHz	209-212	765.312500	795.312500
	Voice	25KHz	249-252	765.562500	795.562500
	Voice	25KHz	297-300	765.862500	795.862500
	Voice	25KHz	373-376	766.337500	796.337500
	Voice	25KHz	425-428	766.662500	796.662500
	Voice	25KHz	469-472	766.937500	796.937500
	Voice	25KHz	481-484	773.012500	803.012500
	Voice	25KHz	533-536	773.337500	803.337500
	Voice	25KHz	577-580	773.612500	803.612500
	Voice	25KHz	617-620	773.862500	803.862500
	Voice	25KHz	669-672	774.187500	804.187500
	Voice	25KHz	717-720	774.487500	804.487500
	Voice	25KHz	757-760	774.737500	804.737500
	Voice	25KHz	797-800	774.987500	804.987500
	Voice	25KHz	877-880	775.487500	805.487500
	Voice	25KHz	917-920	775.737500	805.737500
	Data	150KHz	40-42	769.025000	799.025000
Data	150KHz	58-60	769.925000	799.925000	
Scott	Voice	25KHz	93-96	764.587500	794.587500
	Voice	25KHz	341-344	766.137500	796.137500
	Voice	25KHz	457-460	766.862500	796.862500
	Voice	25KHz	577-580	773.612500	803.612500
	Voice	25KHz	913-916	775.712500	805.712500
	Data	150KHz	88-90	771.425000	801.425000
Sequatchie	Voice	25KHz	125-128	764.787500	794.787500
	Voice	25KHz	173-176	765.087500	795.087500
	Voice	25KHz	521-524	773.262500	803.262500
	Voice	25KHz	637-640	773.987500	803.987500
	Voice	25KHz	829-832	775.187500	805.187500
	Data	150KHz	61-63	770.075000	800.075000
Sevier	Voice	25KHz	93-96	764.587500	794.587500
	Voice	25KHz	129-132	764.812500	794.812500
	Voice	25KHz	173-176	765.087500	795.087500
	Voice	25KHz	213-216	765.337500	795.337500
	Voice	25KHz	333-336	766.087500	796.087500
	Voice	25KHz	385-388	766.412500	796.412500
	Voice	25KHz	477-480	766.987500	796.987500
	Voice	25KHz	617-620	773.862500	803.862500
	Voice	25KHz	789-792	774.937500	804.937500
	Voice	25KHz	917-920	775.737500	805.737500
	Data	150KHz	61-63	770.075000	800.075000

Shelby	Voice	25KHz	49-52	764.312500	794.312500
	Voice	25KHz	89-92	764.562500	794.562500
	Voice	25KHz	129-132	764.812500	794.812500
	Voice	25KHz	169-172	765.062500	795.062500
	Voice	25KHz	209-212	765.312500	795.312500
	Voice	25KHz	249-252	765.562500	795.562500
	Voice	25KHz	289-292	765.812500	795.812500
	Voice	25KHz	329-332	766.062500	796.062500
	Voice	25KHz	377-380	766.362500	796.362500
	Voice	25KHz	429-432	766.687500	796.687500
	Voice	25KHz	477-480	766.987500	796.987500
	Voice	25KHz	481-484	773.012500	803.012500
	Voice	25KHz	533-536	773.337500	803.337500
	Voice	25KHz	581-584	773.637500	803.637500
	Voice	25KHz	633-636	773.962500	803.962500
	Voice	25KHz	673-676	774.212500	804.212500
	Voice	25KHz	713-716	774.462500	804.462500
	Voice	25KHz	753-756	774.712500	804.712500
	Voice	25KHz	793-796	774.962500	804.962500
	Voice	25KHz	833-836	775.212500	805.212500
	Voice	25KHz	905-908	775.662500	805.662500
Voice	25KHz	945-948	775.912500	805.912500	
Data	150KHz	40-42	769.025000	799.025000	
Data	150KHz	55-57	769.775000	799.775000	
Data	150KHz	64-66	770.225000	800.225000	
Smith	Voice	25KHz	369-372	766.312500	796.312500
	Voice	25KHz	441-444	766.762500	796.762500
	Voice	25KHz	525-528	773.287500	803.287500
	Voice	25KHz	601-604	773.762500	803.762500
	Voice	25KHz	793-796	774.962500	804.962500
	Voice	25KHz	865-868	775.412500	805.412500
	Data	150KHz	31-33	768.575000	798.575000
Stewart	Voice	25KHz	345-348	766.162500	796.162500
	Voice	25KHz	425-428	766.662500	796.662500
	Voice	25KHz	509-512	773.187500	803.187500
	Voice	25KHz	565-568	773.537500	803.537500
	Voice	25KHz	625-628	773.912500	803.912500
	Data	150KHz	31-33	768.575000	798.575000
Sullivan	Voice	25KHz	17-20	764.112500	794.112500
	Voice	25KHz	169-172	765.062500	795.062500
	Voice	25KHz	281-284	765.762500	795.762500
	Voice	25KHz	381-384	766.387500	796.387500
	Voice	25KHz	425-428	766.662500	796.662500
	Voice	25KHz	481-484	773.012500	803.012500
	Voice	25KHz	549-552	773.437500	803.437500
	Voice	25KHz	613-616	773.837500	803.837500
	Voice	25KHz	673-676	774.212500	804.212500
	Voice	25KHz	713-716	774.462500	804.462500
	Voice	25KHz	753-756	774.712500	804.712500
	Voice	25KHz	821-824	775.137500	805.137500
	Data	150KHz	61-63	770.075000	800.075000
	Data	150KHz	79-81	770.975000	800.975000
	Data	150KHz	85-87	771.275000	801.275000

Sumner	Voice	25KHz	17-20	764.112500	794.112500
	Voice	25KHz	57-60	764.362500	794.362500
	Voice	25KHz	161-164	765.012500	795.012500
	Voice	25KHz	217-220	765.362500	795.362500
	Voice	25KHz	289-292	765.812500	795.812500
	Voice	25KHz	333-336	766.087500	796.087500
	Voice	25KHz	377-380	766.362500	796.362500
	Voice	25KHz	465-468	766.912500	796.912500
	Voice	25KHz	521-524	773.262500	803.262500
	Voice	25KHz	585-588	773.662500	803.662500
	Voice	25KHz	701-704	774.387500	804.387500
	Voice	25KHz	821-824	775.137500	805.137500
	Voice	25KHz	861-864	775.387500	805.387500
	Voice	25KHz	913-916	775.712500	805.712500
	Data	150KHz	43-45	769.175000	799.175000
Tipton	Voice	25KHz	17-20	764.112500	794.112500
	Voice	25KHz	97-100	764.612500	794.612500
	Voice	25KHz	337-340	766.112500	796.112500
	Voice	25KHz	389-392	766.437500	796.437500
	Voice	25KHz	453-456	766.837500	796.837500
	Voice	25KHz	497-500	773.112500	803.112500
	Voice	25KHz	569-572	773.562500	803.562500
	Voice	25KHz	617-620	773.862500	803.862500
	Voice	25KHz	821-824	775.137500	805.137500
	Voice	25KHz	861-864	775.387500	805.387500
Data	150KHz	34-36	768.725000	798.725000	
Trousdale	Voice	25KHz	89-92	764.562500	794.562500
	Voice	25KHz	361-364	766.262500	796.262500
	Voice	25KHz	409-412	766.562500	796.562500
	Voice	25KHz	549-552	773.437500	803.437500
	Voice	25KHz	633-636	773.962500	803.962500
	Data	150KHz	52-54	769.625000	799.625000
Unicoi	Voice	25KHz	85-88	764.537500	794.537500
	Voice	25KHz	329-332	766.062500	796.062500
	Voice	25KHz	509-512	773.187500	803.187500
	Voice	25KHz	577-580	773.612500	803.612500
	Voice	25KHz	793-796	774.962500	804.962500
	Data	150KHz	52-54	769.625000	799.625000
Union	Voice	25KHz	337-340	766.112500	796.112500
	Voice	25KHz	437-440	766.737500	796.737500
	Voice	25KHz	517-520	773.237500	803.237500
	Voice	25KHz	609-612	773.812500	803.812500
	Voice	25KHz	785-788	774.912500	804.912500
	Data	150KHz	64-66	770.225000	800.225000
Van Buren	Voice	25KHz	285-288	765.787500	795.787500
	Voice	25KHz	377-380	766.362500	796.362500
	Voice	25KHz	513-516	773.212500	803.212500
	Voice	25KHz	557-560	773.487500	803.487500
	Voice	25KHz	701-704	774.387500	804.387500
	Voice	25KHz	909-912	775.687500	805.687500
	Data	150KHz	70-72	770.525000	800.525000

Warren	Voice	25KHz	161-164	765.012500	795.012500
	Voice	25KHz	217-220	765.362500	795.362500
	Voice	25KHz	293-296	765.837500	795.837500
	Voice	25KHz	349-352	766.187500	796.187500
	Voice	25KHz	393-396	766.462500	796.462500
	Voice	25KHz	445-448	766.787500	796.787500
	Voice	25KHz	529-532	773.312500	803.312500
	Voice	25KHz	621-624	773.887500	803.887500
	Voice	25KHz	673-676	774.212500	804.212500
	Voice	25KHz	753-756	774.712500	804.712500
	Data	150KHz	85-87	771.275000	801.275000
Washington	Voice	25KHz	133-136	764.837500	794.837500
	Voice	25KHz	217-220	765.362500	795.362500
	Voice	25KHz	373-376	766.337500	796.337500
	Voice	25KHz	445-448	766.787500	796.787500
	Voice	25KHz	489-492	773.062500	803.062500
	Voice	25KHz	565-568	773.537500	803.537500
	Voice	25KHz	661-664	774.137500	804.137500
	Voice	25KHz	717-720	774.487500	804.487500
	Voice	25KHz	781-784	774.887500	804.887500
	Voice	25KHz	865-868	775.412500	805.412500
	Data	150KHz	40-42	769.025000	799.025000
Data	150KHz	67-69	770.375000	800.375000	
Wayne	Voice	25KHz	169-172	765.062500	795.062500
	Voice	25KHz	249-252	765.562500	795.562500
	Voice	25KHz	333-336	766.087500	796.087500
	Voice	25KHz	417-420	766.612500	796.612500
	Voice	25KHz	565-568	773.537500	803.537500
	Voice	25KHz	617-620	773.862500	803.862500
	Voice	25KHz	861-864	775.387500	805.387500
	Data	150KHz	79-81	770.975000	800.975000
Weakley	Voice	25KHz	85-88	764.537500	794.537500
	Voice	25KHz	129-132	764.812500	794.812500
	Voice	25KHz	173-176	765.087500	795.087500
	Voice	25KHz	213-216	765.337500	795.337500
	Voice	25KHz	333-336	766.087500	796.087500
	Voice	25KHz	405-408	766.537500	796.537500
	Voice	25KHz	461-464	766.887500	796.887500
	Voice	25KHz	497-500	773.112500	803.112500
	Voice	25KHz	593-596	773.712500	803.712500
	Voice	25KHz	661-664	774.137500	804.137500
	Voice	25KHz	861-864	775.387500	805.387500
	Data	150KHz	58-60	769.925000	799.925000
	Data	150KHz	70-72	770.525000	800.525000
White	Voice	25KHz	121-124	764.762500	794.762500
	Voice	25KHz	325-328	766.037500	796.037500
	Voice	25KHz	385-388	766.412500	796.412500
	Voice	25KHz	453-456	766.837500	796.837500
	Voice	25KHz	505-508	773.162500	803.162500
	Voice	25KHz	597-600	773.737500	803.737500
	Voice	25KHz	825-828	775.162500	805.162500
	Data	150KHz	34-36	768.725000	798.725000

Williamson	Voice	25KHz	13-16	764.087500	794.087500
	Voice	25KHz	121-124	764.762500	794.762500
	Voice	25KHz	177-180	765.112500	795.112500
	Voice	25KHz	257-260	765.612500	795.612500
	Voice	25KHz	337-340	766.112500	796.112500
	Voice	25KHz	397-400	766.487500	796.487500
	Voice	25KHz	453-456	766.837500	796.837500
	Voice	25KHz	501-504	773.137500	803.137500
	Voice	25KHz	541-544	773.387500	803.387500
	Voice	25KHz	573-576	773.587500	803.587500
	Voice	25KHz	605-608	773.787500	803.787500
	Voice	25KHz	661-664	774.137500	804.137500
	Voice	25KHz	741-744	774.637500	804.637500
	Voice	25KHz	781-784	774.887500	804.887500
	Voice	25KHz	901-904	775.637500	805.637500
Data	150KHz	61-63	770.075000	800.075000	
Wilson	Voice	25KHz	125-128	764.787500	794.787500
	Voice	25KHz	173-176	765.087500	795.087500
	Voice	25KHz	345-348	766.162500	796.162500
	Voice	25KHz	389-392	766.437500	796.437500
	Voice	25KHz	449-452	766.812500	796.812500
	Voice	25KHz	497-500	773.112500	803.112500
	Voice	25KHz	565-568	773.537500	803.537500
	Voice	25KHz	625-628	773.912500	803.912500
	Voice	25KHz	677-680	774.237500	804.237500
	Voice	25KHz	837-840	775.237500	805.237500
	Voice	25KHz	905-908	775.662500	805.662500
	Data	150KHz	76-78	770.825000	800.825000

The below form is a copy of the signed versions accompanying this document.

Appendix H

Sample Form

Inter-Regional Coordination Procedures and Procedures for Resolution of Disputes That May Arise Under FCC Approved Plans

INTRODUCTION

This is a mutually agreed upon Inter-Regional Coordination Procedures Agreement and Dispute Resolution Agreement between Region 39 700 MHz Regional Planning Committee and Region NN.

The following is the specific procedure for inter-Regional coordination and dispute resolution; which has been agreed upon by Regions 39 Tennessee, Region 1 Alabama, Region 4 Arkansas, Region 10 Georgia, Region 13 Southern Illinois, Region 17 Kentucky, Region 23 Mississippi, Region 24 Missouri, Region 31 North Carolina, Region 37 South Carolina, Region 42 Virginia, and Region 44 West Virginia, which will be used by the Regions to coordinate with adjacent Regional Planning Committees.

INTER-REGIONAL COORDINATION PROCEDURE

The coordination procedure will consist of the following steps:

1. An application-filing window is opened or the Region announces that it is prepared to begin accepting applications on a first-come/first-served basis.
2. Applications by eligible entities are accepted.
3. An application-filing window (if this procedure is being used) is closed after appropriate time interval.
4. Intra-Regional review and coordination takes place, including a technical review resulting in assignment of channels.
5. After intra-Regional review, a copy of those frequency-specific applications requiring adjacent Region approval, including a definition statement of proposed service area, shall then be forwarded to

the adjacent Region(s) for review.¹ This information will be sent to the adjacent Regional chairperson(s) using the CAPRAD database.

6. The adjacent Region reviews the application. If the application is approved, a letter of concurrence shall be sent, via the CAPRAD database, to the initiating Regional chairperson within thirty (30) calendar days.

7. Where adjacent Region concurrence has been secured, and the channel assignments would result in no change to the Region's currently Commission approved channel assignment matrix. The initiating Region may then advise the applicant(s) that their application may be forwarded to a frequency coordinator for processing and filing with the Commission.

8. Where adjacent Region concurrence has been secured, and the channel assignments would result in a change to the Region's currently Commission approved channel assignment matrix, then the initiating Region shall file with the Commission a *Petition to Amend* their current Regional Plan's frequency matrix, reflecting the new channel assignments, with a copy of the *Petition* sent to the adjacent Regional chairperson(s).

9. Upon Commission issuance of an *Order* adopting the amended channel assignment matrix, the initiating Regional chairperson will send a courtesy copy of the *Order* to the adjacent Regional chairperson(s) and may then advise the applicant(s) that they may forward their applications to the frequency coordinator for processing and filing with the Commission.

Dispute Resolution

The procedure will consist of the following steps should a dispute occur:

If the adjacent Region(s) cannot approve the request, the adjacent Region shall document the reasons for partial or non-concurrence, and respond within ten (10) calendar days via mail, email or fax. If the applying Region cannot modify the application to satisfy the objections of the adjacent Region then, a working group comprised of representatives of the two Regions shall be convened within thirty (30) calendar days to attempt to resolve the dispute. The working group shall then report its findings within thirty (30) calendar days to the Regional chairpersons via email, mail or fax. Findings may include,

¹ If an applicant's proposed service area extends into an adjacent Public Safety Region (s), the affected Region(s) must approve the application. Service area shall normally be defined as the area included within the geographical boundary of the applicant, plus three (3) miles. Other definitions of service area shall be justified with an accompanying *Memorandum of Understanding (MOU)* or other application documentation between agencies, i.e. mutual aid agreements.

but not be limited to unconditional concurrence; conditional concurrence contingent upon modification of applicant's technical parameters; or partial or total denial of proposed frequencies due to inability to meet co-channel/adjacent channel interference free protection to existing licensees within the adjacent Region.

If the Inter-Regional Working Group cannot resolve the dispute, then the matter shall be forwarded for evaluation to the National Plan Oversight Committee (NPOC), of the National Public Safety Telecommunications Council (NPSTC). Each Region involved in the dispute shall include a detailed explanation of its position, including engineering studies and any other technical information deemed relevant. The NPOC will, within thirty (30) calendar days, report its recommendation(s) to the Regional chairpersons via the CAPRAD database. The NPOC's decision may support either of the disputing Regions or it may develop a proposal that it deems mutually advantageous to each disputing Region.

CONCLUSION

In agreement hereto, Regions 39 and Region 1, 4, 10, 13, 17, 23, 24, 31, 37, 42 and 44 do by the signing of the document pledge to abide by this Agreement.

Respectfully,

[all signatories to agreement]

Date: _____

Appendix I

DTV Transition

Frequency Availability through the DTV Transition

On August 14, 1996, the FCC released a *Sixth Further Notice of Proposed Rule Making* in the digital television (DTV) proceeding. A portion of the spectrum recovered from TV channels 60-69 when DTV is fully deployed "could be used to meet public safety needs."¹ By Congressional direction in the Balanced Budget Act of 1997, the FCC reallocated 24 MHz of spectrum to Public Safety services in the 764-776 MHz and 794-806 MHz bands. The statute required the FCC to establish service rules, by September 30, 1998, in order to start the process of assigning licenses. The rules that the FCC established by September 30, 1998, "provided the minimum technical framework necessary to standardize operations in this spectrum band, including, but not limited to: (a) establishing interference limits at the boundaries of the spectrum block and service areas; (b) establishing technical restrictions necessary to protect full-service analog and digital television service during the transition to digital television services; (c) permitting public safety licensees the flexibility to aggregate multiple licenses to create larger spectrum blocks and service areas, and to disaggregate or partition licenses to create smaller spectrum blocks or service areas; and (d) ensuring that the new spectrum will not be subject to harmful interference from television broadcast licensees"².

In April 1997, the FCC assigned a second 6 MHz block of spectrum to each license (or permit to construct) holders of full power, analog, television broadcast station (NTSC) in order to construct a digital television station (DTV). Secondary low power television stations (LPTV), secondary translators and boosters (TX), mutually exclusive applications for new stations, and application filed after a cut-off date did not receive a second 6 MHz allotment for DTV. The FCC established about a 10 year timeline for those stations with a DTV assignment to construct a DTV station, cease NTSC transmissions, and return one of the two 6 MHz blocks of spectrum to the FCC. Target date for the end of analog television (NTSC) transmission was set for December 31, 2006.

Congress provided several market penetration loopholes (>85% households served, all 4 major networks converted, etc) allowing NTSC operations to continue past the December 31, 2006 date. While there are over 100 NTSC full power stations in this band, there are also about 12 DTV assignments. The DTV assignments might continue operations past the December 31, 2006 date for two reasons. 1) They must find a suitable channel below channel 60 to move to, which may be their own NTSC assignment. They may not be able to find another allocation until other NTSC stations have ceased operations and returned a channel below 60 to the FCC. Or, 2) their license does not expire until after 2006 (most are licensed into 2007 or 2008).

Protection of Public Safety from future TV/DTV Stations

Public safety base and mobile operations must have a safe distance between the co-channel or adjacent TV and DTV systems. This typically means that a co-channel and adjacent channel base and mobile system cannot operate in areas where TV stations already exist. The public safety systems that will operate in the 700 MHz band for some locations in the U.S. and its possessions must wait until the

¹ Advanced Television Systems and Their Impact Upon the Existing Television Broadcast Service, MM Docket No. 87-268, *Sixth Further Notice of Proposed Rule Making*, 11 FCC Rcd 10,968, 10,980 (1996) (*DTV Sixth Notice*).

² FCC 98-191, 1st R&O and 3rd NPRM on WT Docket No. 96-86 Operational & Technical Requirements for the 700 MHz Public Safety Band, para.4.

transition period is over and the TV/DTV stations have moved to other channels before beginning operations. In other areas, channels will be available for public safety operations. During the transition period, public safety stations must be acutely aware of the TV allocations for both TV and DTV stations. The FCC wants the number of situations where the public safety licensee has to coordinate its station with the existing TV stations kept to a minimum. The Commission's decisions in the reallocation of spectrum to DTV implemented two requirements that will help public safety systems to protect TV/DTV stations and reduce the number of coordinations. The first requirement is that full power UHF-TV stations can no longer apply for channels 60-69 or modifications in channels 60-69 that would increase the stations' service areas, which creates a known environment for public safety licensees.¹ The second requirement is that since only existing TV station licensees can apply for DTV channels, the applicants and their proposed locations are already known.²

Also, the low power TV stations and translators already on channels 60-69 are secondary and must cease operations if they cause harmful interference when a primary service, like land mobile, comes into operation. The secondary Low Power TV stations already on channels 60-69 cannot apply for the new Class A protection status.

Spectrum Overview

700 MHz Public Safety Band - 24 megahertz of spectrum

TV 61	TV 62	TV 63	TV 64	TV 65	TV 66	TV 67	TV 68	TV 69	806-824 LMR Band
		Public Safety 6 MHz	Public Safety 6 MHz				Public Safety 6 MHz	Public Safety 6 MHz	

TV Channel 63			TV Channel 64			TV Channel 68			TV Channel 69		
764 MHz			770			776			794 MHz		
800			806								
NB	WB	NB	NB	WB	NB	NB	WB	NB	NB	WB	NB
3 MHz	6 MHz	3 MHz	3 MHz	6 MHz	3 MHz	3 MHz	6 MHz	3 MHz	3 MHz	6 MHz	3 MHz

NB = narrowband channels

WB = wideband channels

¹ See *Reallocation Report and Order*, 12 FCC Rcd 22,969-22,970. Stations with existing channel 60-69 TV construction permits must complete their stations and file for a license by January 2, 2001.

² See *DTV Sixth Report and Order*, 12 FCC Rcd 14,739-14,754; See also In the Matter of Advanced Television Systems and Their Impact upon the Existing Television Broadcast Service, *Memorandum Opinion and Order on Reconsideration of the Sixth Report and Order* in MM Docket No. 87-268, 13 FCC Rcd 7418 (1998). The 11 DTV allotments are:

The FCC designated 764-776 MHz (TV Channels 63 and 64) for base-to-mobile transmissions and 794-806 MHz (TV Channels 68 and 69) for mobile-to-base communications. In addition, base transmit channels in TV Channel 63 are paired with mobile channels in TV Channel 68 and likewise that base channels in TV Channel 64 are paired with mobile channels in TV Channel 69. This provides 30 MHz separation between base and mobile transmit channel center frequencies. This band plan was suggested because of the close proximity of TV Channels 68 and 69 to the 806-824 MHz band, which already contains the transmit channels for mobile and portable radios (base receive).

Mobile transmissions are allowed on any part of the 700 MHz band, not just the upper 12 MHz. This will facilitate direct mobile-to-mobile communications (i.e., not through a repeater) that are often employed at the site of an incident, where wide area communications facilities are not available or desired. Allowing mobile transmissions on both halves of a paired channel is generally consistent with FCC rules governing use of other public safety bands.

Non-uniform TV Channel Pairing

There are currently geographical areas where, either licensed or otherwise protected full-service analog or new digital, television stations are currently authorized to operate on TV Channels 62, 63, 64, 65, 67, 68, and 69.¹ During the DTV transition period, an incumbent TV station occupying one or more of the four Public Safety channels (63, 64, 68, 69) or the three adjacent channels (62, 65, 67) may preclude pairing of the channels in accordance with the band Plan defined above. Therefore, to provide for cases where standard pairing is not practicable during the DTV transition period, the FCC will allow the RPCs to consider pairing base-to-mobile channels in TV Channel 63 with mobile-to-base channels in TV Channel 69 and/or base-to-mobile channels in TV Channel 64 with mobile-to-base channels in TV Channel 68. Because such non-standard channel pairing may cause problems when the band becomes more fully occupied, the FCC expects the RPCs to permit such non-standard channel pairing only when absolutely necessary, and the FCC may require stations to return to standard channel pairing after the DTV transition period is over. However, the FCC will not permit non-standard channel pairing on the nationwide interoperability channels in the 700 MHz band because of the need for nationwide uniformity of these channels.

At least three issues must be considered before deciding upon non-uniform channel pairing:

- 1) Preliminary analysis, looking at current incumbent TV stations, shows few geographic areas where non-uniform pairing allows early implementation of 700 MHz systems. As DTV Transition progresses, and TV stations vacate the band, this situation might change.
- 2) If interoperability channels must be uniform, operation on I/O channels will be blocked until all incumbent TV stations are cleared, even though General Use channels may be implemented earlier.

¹ See *Reallocation, Notice of Proposed Rule Making*, 12 FCC Rcd at 14,141, 14,177-78 and 14,182-83.

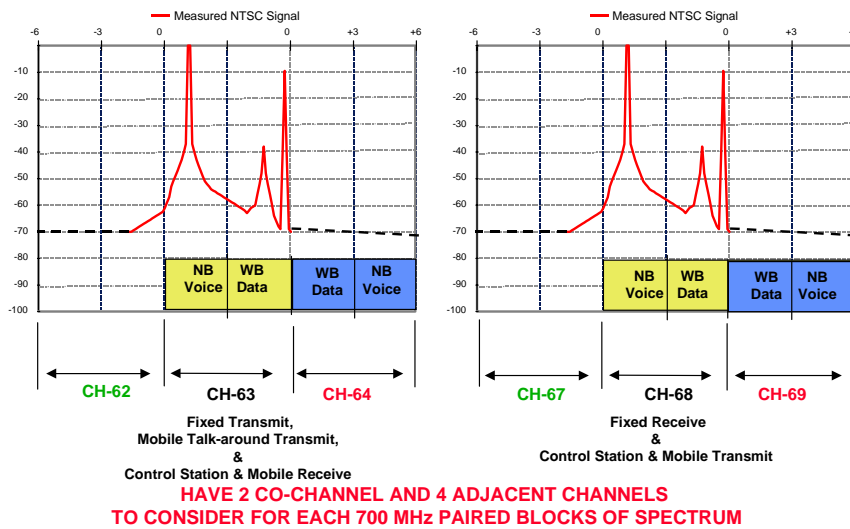
3) If I/O channels must follow uniform pairing, and general use & reserve channels can be implemented using non-uniform pairing, narrowband voice subscriber equipment must operate on 3 different channel pairings - 39 MHz (764-767 paired with 803-806 MHz), 30 MHz, and 21 MHz (773-776 paired with 794-797 MHz). Likewise, there will be 3 different channel pairings for wideband channels. No vendors have volunteered to build equipment & systems for non-uniform pairing, yet.

TV/DTV Protection

During the DTV Transition period, public safety must consider all co-channel and adjacent channel TV and DTV stations within about a 160 mile radius.

For public safety channel pair 63/68, public safety must consider six TV/DTV channels - co-channels 63 and 68, as well as, adjacent channels 62, 64, 67, and 69.

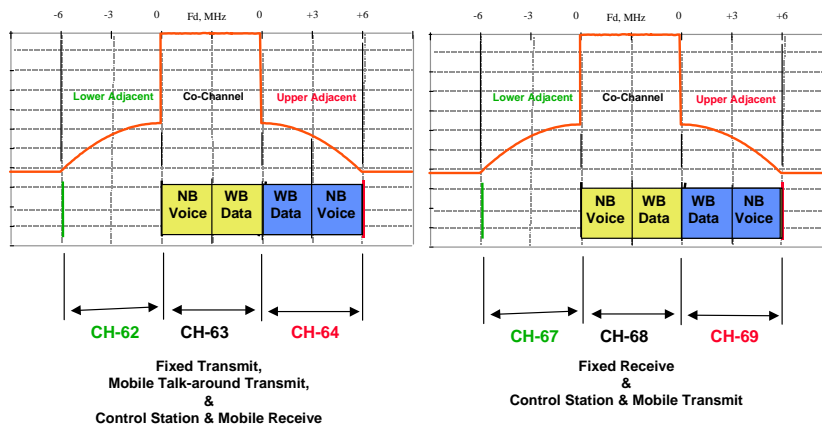
Measured (off-the-air) Analog TV Signal VS 700 MHz Public Safety Assignments



DTV Emission Mask

VS

700 MHz Public Safety Assignments



For public safety channel pair 64/69, public safety must consider five TV/DTV channels; co-channels 64 and 69, as well as, adjacent channels 63, 65, and 68.

It may only take one TV/DTV station to block operations on one, the other, or both public safety channel pairs. For a public safety system at 500 watts ERP and 500 ft HAAT, co-channel TV stations can block a 120 mile radius and adjacent channel TV/DTV stations can block a 90 mile radius.

Since base stations transmitters are located only on channels 63 and 64, LMR mobile only TV/DTV protection spacing on channels 68 and 69 may be shorter than LMR base TV/DTV protection on channels 63 & 64.

TV/DTV Protection Criteria

Public safety applicants can select one of three ways to meet the TV/DTV protection requirements: (1) utilize the geographic separation specified in the 40 dB Tables of 90.309;

(2) submit an engineering study to justify other separations which the Commission approves; or

(3) obtain concurrence from the applicable TV/DTV station(s).

90.309 40 dB D/U Tables

The FCC adopted a 40 dB desired (TV/DTV) to undesired (LMR) signal ratio for co-channel operations and a 0 dB desired/undesired (D/U) signal ratio for adjacent channel operations. The D/U ratio is used to determine the geographic separation needed between public safety base stations and the Grade B service contours of co-channel and adjacent channel TV/DTV stations.¹ The D/U signal ratio is used to determine the level of land mobile signals that can be permitted at protected fringe area TV receiver locations without degrading the TV picture to less than a defined picture quality. In other words, the D/U signal ratio indicates what relative levels of TV and land mobile signals can be tolerated without causing excessive interference to TV reception at the fringe of the TV service area.

Desired and undesired contours are not quite the same thing. Desired analog TV contours are defined as F(50,50), meaning coverage is 50% of the places and 50% of the time. Undesired land mobile or interference contours are defined as F(50,10). For Digital TV, the desired contours are defined as F(50,90), while the undesired land mobile contour are still F(50,10).

Land mobile and analog TV services have successfully shared the 470-512 MHz band (TV Channels 14-20) within a 50 mile radius of eleven major cities since the early 1970's based upon providing a signal ratio of at least 50 dB² between the desired TV signal and undesired co-channel land mobile signal (D/U signal ratio) at a hypothetical 88.5 km (55 mi) Grade B service contour and an adjacent

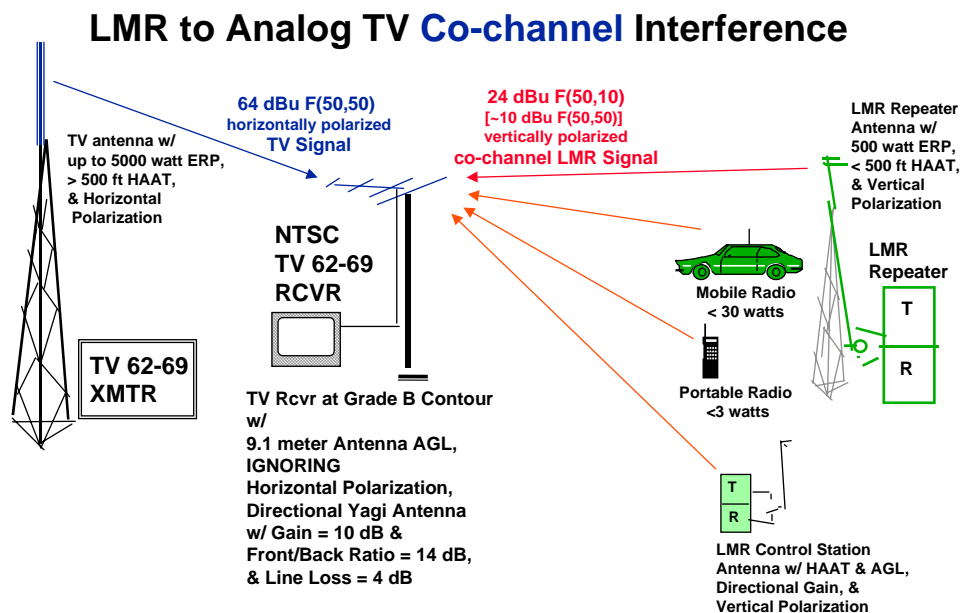
¹ See *Second Notice*, 12 FCC Rcd 17,803.

² For TV Channel 15 in New York City, a 40 dB D/U signal ratio is used. See 47 C.F.R. §§ 90.307(b) and 90.309 (Table B). A 50 dB protection ratio means that the amplitude of the desired TV signal is more than 300 times greater than the amplitude of the undesired signal at the Grade B service contour. A 40 dB protection ratio means the desired TV signal is 100 times greater.

channel D/U signal ratio of 0 dB at the same hypothetical Grade B service contour. These separation distances also protected the land mobile systems from interference from the TV stations. In 1985, recognizing that 50 dB D/U was too conservative, the FCC proposed to expand land mobile/TV sharing to other TV channels and proposed that the geographic separation requirements for co-channel operations be based on a D/U signal ratio of 40 dB rather than 50 dB.¹ That proceeding was put on hold pending completion of the DTV proceeding, which has now been completed. In the 470-512 MHz band, the FCC also relied on minimum separation distances based on the various heights and powers of the land mobile stations (HAAT/ERP separation tables) to prevent harmful interference.

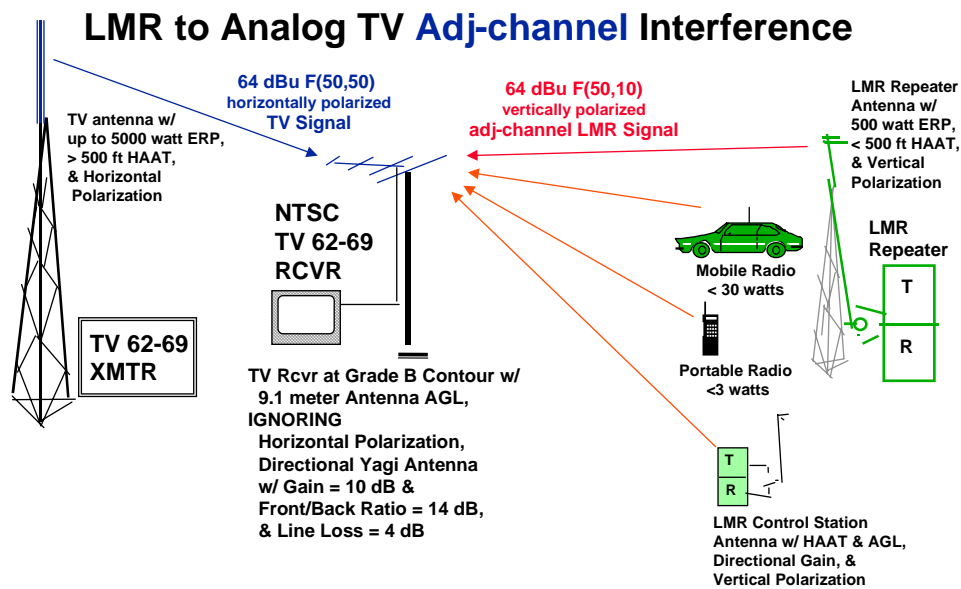
Since this simple, yet conservative, method was successful, the FCC decided to use this same method, the 90.309 HAAT/ERP Separation Tables, to administer LMR to TV/DTV receiver protection criteria for the services in the 700 MHz band.

Co-channel land mobile base station transmitters are limited to a maximum signal strength at the hypothetical TV Grade B contour 40 dB D/U below desired 64 dBu F(50,50) analog TV signal level, or 24 dBu F(50,10).² The FCC adopted a 0 dB D/U signal ratio for adjacent channel operations. Adjacent channel land mobile transmitters will be limited to a maximum signal of 64 dBu F(50,10) which is 0 dB D/U below the TV Grade B signal of 64 dBu F(50,50) at the TV station Grade B contour of 88.5 km (55 miles). A typical TV receiver's adjacent channel rejection is at least 10-20 dB greater than this level which will further safeguards TV receivers from land mobile interference.



¹ See Amendment of the Rules Concerning Further Sharing of the UHF Television Band by Private Land Mobile Radio Services, GEN Docket No. 85-172, *Notice of Proposed Rulemaking*, 101 FCC 2d 852, 861 (1985) (*UHF-TV Sharing NPRM*).

² In terms of miles, if everything else is the same, a 40 dB D/U ratio rather than a 50 dB D/U ratio allows base stations to be located approximately 48.3 km (30 mi) closer to a co-channel TV station. See 47 C.F.R. § 90.309, Tables A & B.



The equivalent ratios for a DTV station's 41 dB F(50,90) desired field strength contour are land mobile 17 dB F(50,10) contour for co-channel and land mobile - 23 dB F(50,10) contour for adjacent channel.

The Tables to protect TV/DTV stations are found in Section 90.309 of the Commission's rules. These existing Tables cover co-channel protection based on a 40 dB D/U ratio using the separation methods described in Section 73.611 of the Commission's rules for base, control, and mobile stations, and for adjacent channel stations for base stations based on a 0 dB D/U ratio.

However, the original considerations in 470-512 MHz band under Section 90.309 were different in that mobiles were limited in their roaming distance from the base station (less than 30 miles), mobiles were on the same TV channel as the base station, and direct mobile-to-mobile communication (???) was not allowed.

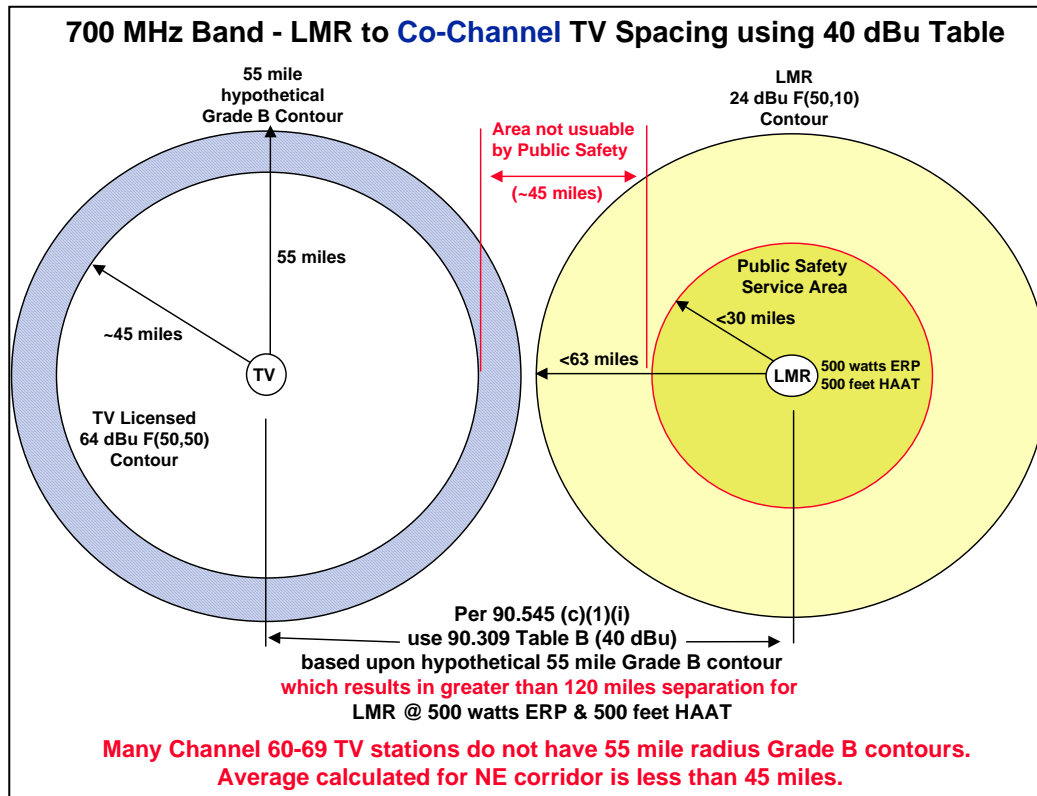
Control and mobile stations (including portables) are limited in height (200 ft for control stations, 20 ft for mobiles/portables) and power (200 watts ERP for control stations, 30 watts for mobiles, 3 watts for portables). Mobiles and control stations shall afford protection to co-channel and adjacent channel TV/DTV stations in accordance with the values specified in Table D (co-channel frequencies based on 40 dB protection for TV and 17 dB for DTV) in § 90.309.

Control stations and mobiles/portables shall keep a minimum distance of 8 kilometers (5 miles) from all adjacent channel TV/DTV station hypothetical or equivalent Grade B contours (adjacent channel frequencies based on 0 dB protection for TV and -23 dB for DTV). This means that control and mobile stations shall keep a minimum distance of 96.5 kilometers (60 miles) from all adjacent channel TV/DTV stations.

Since operators of mobiles and portables are able to move and communicate with each other, licensees or coordinators must determine the areas where the mobiles can and cannot roam in order to protect the TV/DTV stations, and advise the mobile operators of these areas and their restrictions.

Engineering Analysis

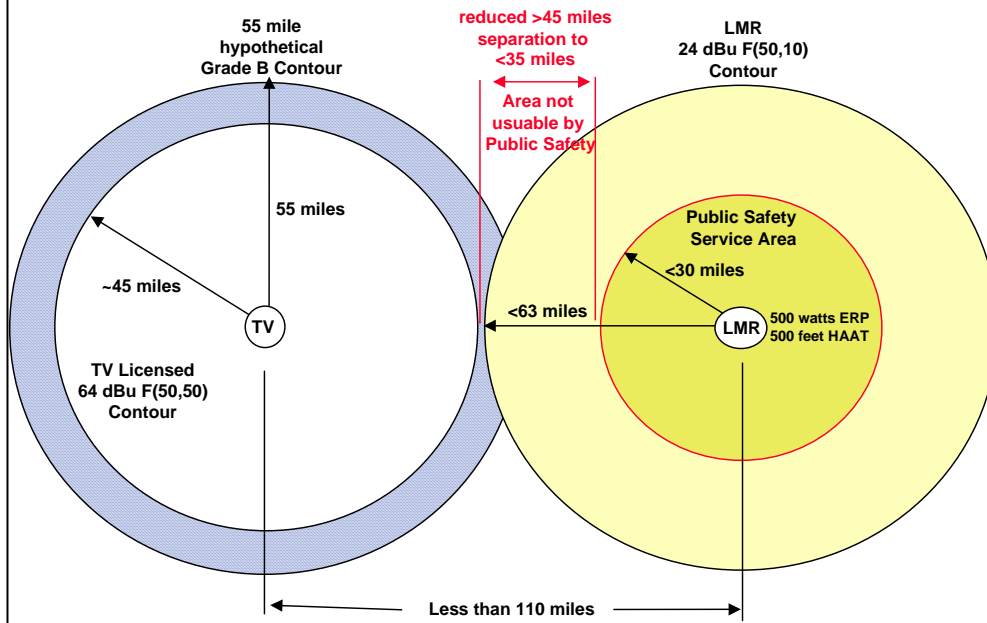
Limiting TV/land mobile separation to distances specified in the 40 dB HAAT/ERP Separation Tables found in 90.309 may prevent public safety entities from fully utilizing this spectrum in a number of major metropolitan areas until after the DTV transition period ends. Public safety applicants will be allowed to submit engineering studies showing how they propose to meet the appropriate D/U signal ratio at the existing TV station's authorized or applied for Grade B service contour or equivalent contour for DTV stations instead of the hypothetical contour at 88.5 km.



This would permit public safety applicants to take into account intervening terrain and engineering techniques such as directional and down-tilt antennas in determining the necessary separation to provide the required protection. Public safety applicants who use the engineering techniques must consider the actual TV/DTV parameters and not base their study on the 88.5 km hypothetical or equivalent Grade B contour. If land mobile interference contour does not overlap the TV Grade B contour (or DTV equivalent), then engineering analysis may be submitted to the FCC with the application.

**700 MHz Band - Public Safety to Co-Channel TV Spacing
using Engineering Analysis per 90.545(c)(1)(ii)**

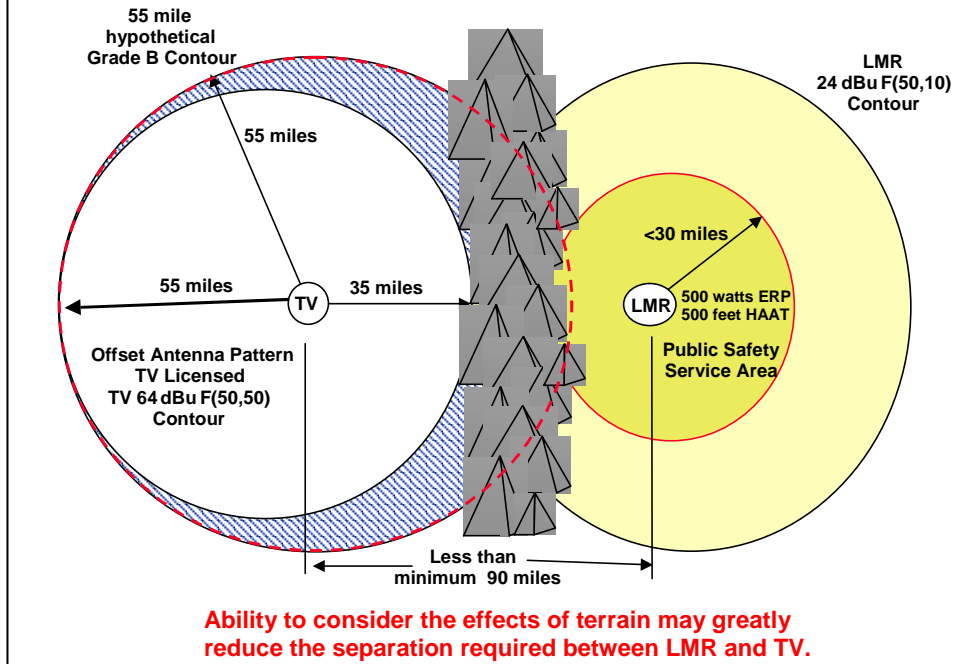
Actual LMR 24 dBu contour just touches Licensed TV/DTV 64 dBu contour



This method is most useful with lower power TV stations whose Grade B contours are much smaller than the hypothetical 55 mile (88.5 km) Grade B contour or have directional patterns.

**700 MHz Band - Public Safety to Co-Channel TV Spacing
using Engineering Analysis per 90.545(c)(1)(ii)**

Actual LMR 24 dBu contour just touches Actual TV/DTV 64dBu contour



Ability to consider the effects of terrain may greatly reduce the separation required between LMR and TV.

Note that 200 ft AGL limitations on 700 MHz control stations is much higher than the 100 ft AGL limitation used at UHF. Limiting control station antenna height and/or ERP may greatly reduce land mobile to TV contour spacing.

Also, note that analysis for TV/DTV receivers uses 30 ft (10 m) antenna height whereas, analysis for land mobile subscribers uses about a 6 ft (2m) antenna height.

TV/DTV Short-spacing

Public safety applicants will also be allowed to "short-space" even closer if they get the (written) approval of the TV stations they are required to protect. Public safety applicants need to determine the station's intended market area vs. its hypothetical Grade B contour area. Alternately, the TV/DTV station may be short-spaced against another TV/DTV station, limiting their area of operation, but does not affect LMR operations.

Instead of each agency negotiating with a TV/DTV station individually, they may want to combine into a single group or committee and negotiate together.

TV/DTV Height Adjustment Factor

In order to protect certain TV/DTV stations which have extremely large contours due to unusual height situations, such as a television station mounted on top of Mount Wilson near Los Angeles, California, the FCC incorporated an additional height adjustment factor which must be used by all public safety base, control and mobile stations to protect these few TV/DTV stations and afford the land mobile stations the necessary protection from the TV/DTV stations. The equation necessary to calculate the additional distance from the hypothetical or equivalent Grade B contour is found in the rules section 90.545(c)(2)(iii).

CANADIAN AND MEXICAN BORDER REGIONS

The FCC typically takes one of two approaches. They either postpone licensing of land mobile stations within a certain geographic distance (*e.g.*, 120 km (75 miles)) of Canada and Mexico, or permit interim authorizations conditioned on the outcome of future agreements. Because international negotiations can take many months or even years to finalize, the FCC took the later approach and adopted certain interim requirements for public safety licenses along the Canada and Mexico borders, providing that the licenses are subject to whatever future agreements the United States develops with the two countries.

Nevertheless, existing mutual agreements with Canada and Mexico for the use of these bands for UHF television must be recognized until further negotiations are completed. The US negotiated an agreement with Mexico of DTV operations near the US/Mexican border in 1998. The US just negotiated an agreement with Mexico of DTV operations, and limited non-broadcast operations on 746-806 MHz, near the US/Canadian border in September 2000. Existing agreements recognize existing TV and/or DTV allotments and planning factors within a specified distance of the border. The Canadian Letter of Understanding also acknowledges that US plans to use 746-806 MHz for non-broadcast purposes and provides planning criteria (40 dB D/U) to protect Canadian TV/DTV receivers.

Additionally, public safety facilities within the United States must accept interference from authorized channel 60-69 TV transmitters in Canada and Mexico in accordance with the existing agreements. Since the locations of the Canadian and Mexican analog TV assignments and DTV allotments are known, the public safety applicants can consider the levels of harmful interference to expect from Canadian and Mexican TV/DTV stations when applying for a license. Both Canada and Mexico have been informally notified that the Commission has changed its allocated use of TV channels 60-69, and the Commission will discuss the possibility of mutually compatible spectrum use with Canada and Mexico.

CONCLUSION

This Region 39 700 MHz Regional Planning Committee report is documentation of the Region 39 700 MHz process. Over the last four years, committee participation consisted of twenty-six (26) of the ninety-five (95) counties in Tennessee, twenty-four (24) cities and city agencies, two (2) state universities, five (5) federal agencies, one (1) municipal utility and fourteen (14) State agencies as well as two state associations, not counting the associations represented by individuals, and twelve (12) commercial vendors.

Every item in this document has been reviewed and is pertinent to public safety 700 MHz implementation in Tennessee and in accordance with plans for allowing 700 MHz channels to be used in Tennessee's adjacent states of Alabama, Arkansas, Georgia, Kentucky, Mississippi, Missouri, North Carolina, Virginia, and non border states of Illinois, South Carolina and West Virginia. We look forward to working with the Regional planning committees in these states to better the potential for public safety to have the tools available to complete their mission of protecting life and property in their respective states.

Respectfully,

John W. Johnson
Chairperson, Region 39 Regional Planning Committee
Tennessee Emergency Management Agency

December 13, 2005

ATTACHMENTS


SIGNED LETTERS OF CONCURRENCE FROM ADJACENT REGIONS
FOLLOWED BY SIGNED DISPUTE RESOLUTIONS FROM THE
ADJACENT REGIONS.

ONLY THE SIGNATURE PAGE IS INCLUDED IN THE DISPUTE
RESOLUTION SINCE APPENDIX "H" CONTAINS THE DISPUTE
RESOLUTION.

Superintendent of Public Works
Theodore H. Lawson

Assistant Superintendent of Public Works
Richard H. Crist, P.L.S.

Equipment Services Manager
Robert J. Gordon



Superintendent of Building Maintenance
Walter F. Jernigan

Director of Inspection Services
Ted Montgomery

Electronic Systems Analyst Supervisor
Eric M. Linsley

MOBILE COUNTY PUBLIC WORKS

Director of Public Works / County Engineer
Joe W. Ruffer, P.E.

June 21, 2005

John Johnson, Chairman
Region 39, 700 MHz Regional Planning Committee
3041 Sidco Drive
Nashville, TN 37204

Re: Region 39, Tennessee 700 MHz Regional Plan

I have received your letter dated June 10, 2005 and a copy of the above-mentioned plan. As Chairman of the Region 1, Alabama Regional Planning Committee, I concur with Region 39's 700 MHz Regional Plan. I also concur with the Inter-Regional Coordination Procedures and Procedures for Resolution of Disputes and I have enclosed a signed copy.

Yours Truly

Eric M. Linsley
Electronic Systems Analyst Supervisor
Chairman Region 1, 700 MHz Regional Planning Committee

cc Joe Ruffer, P.E.
County Engineer

**700 MHZ. Regional Planning Committee
Region 4 Arkansas**

This letter will serve to confirm that Region 4 committee met on June 28, 2005. The committee unanimous agreed to concur with Region 39 plan. It is further stated at this time Region 4 has no objection to Region 39 plan. Region 4 looks forward to working with Region 39 and other RPC committees in the future to our mutual benefit.

Sincerely,

A handwritten signature in blue ink, appearing to read "Carl W. Jacobs", written in a cursive style.

Carl W. Jacobs, Chairman

100 Peachtree Street
Suite 2300
Atlanta, Georgia 30303-3404
Phone: 404.463.2300
Fax: 404.463.2380



Georgia Technology Authority
www.gta.georgia.gov



SONNY PERDUE
Governor

TOM WADE
Executive Director and
State Chief Information Officer

July 20, 2005

Mr. Jon W. Johnson
Chairman, Region 39
700 MHz Regional Planning Committee
3041 Sidco Drive
Nashville, TN 37204

Dear Mr. Johnson:

Region (10) Georgia hereby concurs with the Region 39 700 MHz Regional Plan, as submitted for review with cover letter dated June 10, 2005.

Sincerely,

A handwritten signature in blue ink that reads "Wray Hall".

Wray Hall
Chairman, Region 10 Georgia
700 MHz Regional Planning Committee

GTA's Mission:

To deliver secure, reliable technology services and solutions, and provide guidance and oversight that lead to sound decisions for Georgia government.



700 MHz Region 13 Regional Planning Committee

August 18, 2005

John Johnson
3041 Sidco Drive
Nashville, TN 37204

Dear Mr. Johnson:

On behalf of the Region 13 700 MHz Regional Planning Committee, I wish to congratulate you on the completion of your plan. We have reviewed your plan and concur.

Please consider this a validation of approval by the Region 13 700 MHz RPC.

Respectfully,

Thomas J. Ward, Jr. Region 13 Chair
531 Sangamon Avenue
Springfield, IL 62702



EMERGENCY MANAGEMENT

Ernie Fletcher
Governor

Department of Military Affairs
Boone National Guard Center
Frankfort, KY 40601-6168

Maxwell C. Bailey
Director

Region 17, 700 MHz Regional Planning Committee
Bob Stephens, Chairman

June 16, 2005

John Johnson, Region 39 Chairman
TEMA Communications
3041 Sidco Drive
Nashville, TN 37204

Dear John:

I am in receipt of and approve the Region 39 700 MHz plan including the Plan Dispute Resolution and the Inter-Regional Coordination procedures. I have signed the original and have attached it to this letter for your disposition.

Sincerely

A handwritten signature in blue ink that reads "Robert L. Stephens".

Robert L. Stephens
Region 17 Chairman

Region 23-700 Mhz Planning Committee

Bill Ford, Chairman

City of Vicksburg

P.O. Box 150

Vicksburg, Mississippi 39181-0150

November 15, 2005

John W. Johnson
Region 39 700 MHz Planning Committee
TN Emergency Management Agency
3041 Sidco Drive
Nashville, TN 37204

Dear Mr. Johnson;

I am pleased to report to you that the Region 23-700 Mhz planning committee has voted to accept and concur with the Region 39 Plan.

Sincerely

A handwritten signature in black ink that reads "William A. Ford". The signature is written in a cursive style with a large, stylized 'W' and 'F'.

William A. Ford
Chairman

**Region 24 700 MHz
Regional Planning Committee**

**Stephen T. Devine
Chairperson**

Missouri State Highway Patrol
Communications Division
P.O. Box 568, Jefferson City, Missouri
65102
573 526 6105
steve.devine@mshp.dps.mo.gov

June 21, 2005

Mr. John Johnson, Chairperson
Region 39 700 MHz Regional Planning Committee
3041 Sidco Drive
Nashville, Tennessee 37204

Dear John:

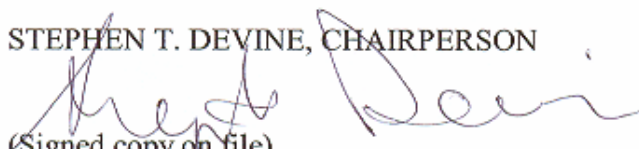
As Chairperson of Region 24's 700 MHz Regional Planning Committee, I am pleased to provide you with this letter indicating Region 24's concurrence to the Region 39 700 MHz plan received on June 13, 2005. Region 24 looks forward to working with Region 39 on issues that provide efficient use of the 700 MHz public safety allocations.

Region 24 supports Region 39's use of the CAPRAD database and its narrowband channel allotments that lead to providing a coordinated buffer between our regions. We in Region 24 plan on keeping abreast of our neighboring regions 700 MHz spectrum management activity and we anticipate the continuation of a regular regional dialogue to further proper use of spectrum and to ensure availability where needed. We pledge to utilize the CAPRAD database, as administered by the National Law Enforcement Corrections Technology Center, to work with adjacent regions on spectrum management and efficiency while minimizing inter-regional interference.

Region 24 congratulates the Region 39 700 MHz Regional Planning Committee on the successful development of their plan. Please feel free to contact me at 573-526-6105 should there be any questions regarding Region 24's concurrence of this plan.

Regards,

STEPHEN T. DEVINE, CHAIRPERSON



(Signed copy on file)
Region 24 700 MHz Regional Planning Committee



North Carolina Department of Crime Control & Public Safety
Division of State Highway Patrol

Michael F. Easley
Governor
Bryan E. Beatty
Secretary
W. Fletcher Clay
Colonel

10 August 2005

Location:
512 N. Salisbury Street
Raleigh, NC
(919) 733-7952

John Johnson, Region 39 Chairman
TEMA Communications
3041 Sidco Drive,
Nashville, TN 37204

Mailing Address:
4702 Mail Service Center
Raleigh, NC
27699-4702

Dear Chairman Johnson,

I am receipt of the Region 39 700 MHz Regional Planning Committee's plan for Tennessee. I have reviewed the Region 39 plan and concur with the plan as presented to Region 31, of which I am the chairman. I congratulate you on the formulation of your plan and wish you success in gaining acceptance from the Federal Communications Commission. I am also returning to you, the dispute resolution document with my signature affixed.

If I may be of further assistance to you, please do not hesitate to contact me at (919) 662-4440.

Sincerely,

Michael T. Hodgson
Chairman, Region 31 700 RPC

Cc: Mr. Harold Meacombs,
Chair, Region 31 800 RPC

The mission of the North Carolina State Highway Patrol is to ensure safe, efficient transportation on our streets and highways, reduce crime and respond to natural and manmade disasters. This mission will be accomplished, in partnership with all levels of government and the citizens of North Carolina, through quality law enforcement services based upon high ethical, professional and legal standards.



An internationally accredited agency

Region 37 Committee
William Winn, Jr. – Chairman
P.O. Drawer 1228
Beaufort, S.C. 29901
843-470-3100
843-470-3054 (Fax)

August 9, 2005

Federal Communications Commission
1270 Fairfield Road
Gettysburg, PA 17325

Dear Sir or Madam:

We have reviewed and approve the Region 39 plan and concur with its content.
Should you have any questions or concerns, please contact me at 843-470-3100.

Sincerely,



William Winn, Jr. – Chairman
Region 37 Committee

j:\region37\folder\2005 Region 39 concurrence

**Region 42, 700 MHz Regional Planning Committee
2306 Ivy Road
Charlottesville, VA 22903**

July 22, 2005

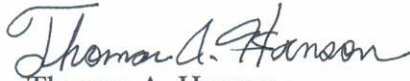
Mr. John Johnson, Chairman
Region 39, 700 MHz Planning Committee
3041 Sidco Drive
Nashville, TN 37204

Dear Mr. Johnson:

Region 42 is in receipt of your proposed 700 MHz Plan which was submitted to this committee in mid June 2005 for review. The plan has been reviewed by members of our committee who have formally approved it.

Please accept this letter as the official written concurrence of Region 42 to your proposed 700 MHz Regional Plan.

Sincerely yours,



Thomas A. Hanson,
Chairman, Region 42
700 MHz Regional Planning Committee

Jeff Pegram
David Warner

Region 44 – West Virginia 700 MHz Regional Planning Committee

1300 Harrison Avenue
Elkins, West Virginia 26241
304.637.0200 – V 304.637.0203. – F

July 5, 2005

John W. Johnson, Chairman
Region 39, 700 MHz Regional Planning Committee
3041 Sidco Drive
Nashville, TN 37204

Dear Mr. Johnson:

My apologies for not replying to your request to review Region 39's 700 MHz plan as quickly as you desired. Our committee has been established less than three weeks at this point.

Region 44 concurs with your 700 MHz regional plan, and your Dispute Resolution Plan as submitted June 10, 2005 to Mr. Burns, of the WV Office of Emergency Services.

Sincerely,



David W. Saffel
Chairman Region 44
700 MHz Regional Planning Committee

partial or total denial of proposed frequencies due to inability to meet co-channel/adjacent channel interference free protection to existing licensees within the adjacent Region.

If the Inter-Regional Working Group cannot resolve the dispute, then the matter shall be forwarded for evaluation to the National Plan Oversight Committee (NPOC), of the National Public Safety Telecommunications Council (NPSTC). Each Region involved in the dispute shall include a detailed explanation of its position, including engineering studies and any other technical information deemed relevant. The NPOC will, within thirty (30) calendar days, report its recommendation(s) to the Regional chairpersons via the CAPRAD database. The NPOC's decision may support either of the disputing Regions or it may develop a proposal that it deems mutually advantageous to each disputing Region.

CONCLUSION

In agreement hereto, Regions 39 and Region 1 do by the signing of the document pledge to abide by this Agreement.

Respectfully,

[all signatories to agreement]


Alabama



Date: 7-27-05

partial or total denial of proposed frequencies due to inability to meet co-channel/adjacent channel interference free protection to existing licensees within the adjacent Region.

If the Inter-Regional Working Group cannot resolve the dispute, then the matter shall be forwarded for evaluation to the National Plan Oversight Committee (NPOC), of the National Public Safety Telecommunications Council (NPSTC). Each Region involved in the dispute shall include a detailed explanation of its position, including engineering studies and any other technical information deemed relevant. The NPOC will, within thirty (30) calendar days, report its recommendation(s) to the Regional chairpersons via the CAPRAD database. The NPOC's decision may support either of the disputing Regions or it may develop a proposal that it deems mutually advantageous to each disputing Region.

CONCLUSION

In agreement hereto, Regions 39 and Region ⁰⁴ do by the signing of the document pledge to abide by this Agreement.

Respectfully,

[all signatories to agreement]

John W Johnson

Carl W. Jacobsen

Date: 10-10-05

partial or total denial of proposed frequencies due to inability to meet co-channel/adjacent channel interference free protection to existing licensees within the adjacent Region.

If the Inter-Regional Working Group cannot resolve the dispute, then the matter shall be forwarded for evaluation to the National Plan Oversight Committee (NPOC), of the National Public Safety Telecommunications Council (NPSTC). Each Region involved in the dispute shall include a detailed explanation of its position, including engineering studies and any other technical information deemed relevant. The NPOC will, within thirty (30) calendar days, report its recommendation(s) to the Regional chairpersons via the CAPRAD database. The NPOC's decision may support either of the disputing Regions or it may develop a proposal that it deems mutually advantageous to each disputing Region.

CONCLUSION

In agreement hereto, Regions 39 and Region 10 do by the signing of the document pledge to abide by this Agreement.

Respectfully,

[all signatories to agreement]

Wanda A. Hall

John Johnson Reg. 39

Date: 8/30/2005


Regions or it may develop a proposal that it deems mutually advantageous to each disputing Region.

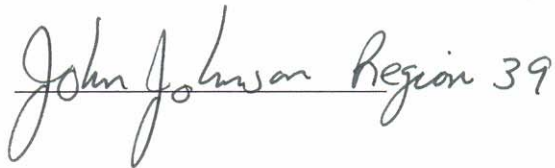
CONCLUSION

In agreement hereto, Regions 39 and Region 13 do by the signing of the document pledge to abide by this Agreement.

Respectfully,

[all signatories to agreement]

 Region 13

 Region 39

Date: 07/27/05

partial or total denial of proposed frequencies due to inability to meet co-channel/adjacent channel interference free protection to existing licensees within the adjacent Region.

If the Inter-Regional Working Group cannot resolve the dispute, then the matter shall be forwarded for evaluation to the National Plan Oversight Committee (NPOC), of the National Public Safety Telecommunications Council (NPSTC). Each Region involved in the dispute shall include a detailed explanation of its position, including engineering studies and any other technical information deemed relevant. The NPOC will, within thirty (30) calendar days, report its recommendation(s) to the Regional chairpersons via the CAPRAD database. The NPOC's decision may support either of the disputing Regions or it may develop a proposal that it deems mutually advantageous to each disputing Region.

CONCLUSION

In agreement hereto, Regions 39 and Region ~~17~~ ⁸⁸ do by the signing of the document pledge to abide by this Agreement.

Respectfully,

[all signatories to agreement]

John W. Johnson . Region 39

Robert J. Stephen

Date: 6/16/2005

partial or total denial of proposed frequencies due to inability to meet co-channel/adjacent channel interference free protection to existing licensees within the adjacent Region.

If the Inter-Regional Working Group cannot resolve the dispute, then the matter shall be forwarded for evaluation to the National Plan Oversight Committee (NPOC), of the National Public Safety Telecommunications Council (NPSTC). Each Region involved in the dispute shall include a detailed explanation of its position, including engineering studies and any other technical information deemed relevant. The NPOC will, within thirty (30) calendar days, report its recommendation(s) to the Regional chairpersons via the CAPRAD database. The NPOC's decision may support either of the disputing Regions or it may develop a proposal that it deems mutually advantageous to each disputing Region.

CONCLUSION

In agreement hereto, Regions 39 and Region 23 do by the signing of the document pledge to abide by this Agreement.

Respectfully,

[all signatories to agreement]

Will Adams

John W. Johns

Date: 11/10/05

partial or total denial of proposed frequencies due to inability to meet co-channel/adjacent channel interference free protection to existing licensees within the adjacent Region.

If the Inter-Regional Working Group cannot resolve the dispute, then the matter shall be forwarded for evaluation to the National Plan Oversight Committee (NPOC), of the National Public Safety Telecommunications Council (NPSTC). Each Region involved in the dispute shall include a detailed explanation of its position, including engineering studies and any other technical information deemed relevant. The NPOC will, within thirty (30) calendar days, report its recommendation(s) to the Regional chairpersons via the CAPRAD database. The NPOC's decision may support either of the disputing Regions or it may develop a proposal that it deems mutually advantageous to each disputing Region.

CONCLUSION

In agreement hereto, Regions 39 and Region 24 do by the signing of the document pledge to abide by this Agreement.

Respectfully,

[all signatories to agreement]

John W. Johnson
Steve Ren

Date: 6-21-05

partial or total denial of proposed frequencies due to inability to meet co-channel/adjacent channel interference free protection to existing licensees within the adjacent Region.

If the Inter-Regional Working Group cannot resolve the dispute, then the matter shall be forwarded for evaluation to the National Plan Oversight Committee (NPOC), of the National Public Safety Telecommunications Council (NPSTC). Each Region involved in the dispute shall include a detailed explanation of its position, including engineering studies and any other technical information deemed relevant. The NPOC will, within thirty (30) calendar days, report its recommendation(s) to the Regional chairpersons via the CAPRAD database. The NPOC's decision may support either of the disputing Regions or it may develop a proposal that it deems mutually advantageous to each disputing Region.

CONCLUSION

In agreement hereto, Regions 39 and Region 31 do by the signing of the document pledge to abide by this Agreement.

Respectfully,

[all signatories to agreement]

Michael E. Hays Region 31 100 RPB chair.

John Johnson Reg. 39

Date: 10/3/2005

partial or total denial of proposed frequencies due to inability to meet co-channel/adjacent channel interference free protection to existing licensees within the adjacent Region.

If the Inter-Regional Working Group cannot resolve the dispute, then the matter shall be forwarded for evaluation to the National Plan Oversight Committee (NPOC), of the National Public Safety Telecommunications Council (NPSTC). Each Region involved in the dispute shall include a detailed explanation of its position, including engineering studies and any other technical information deemed relevant. The NPOC will, within thirty (30) calendar days, report its recommendation(s) to the Regional chairpersons via the CAPRAD database. The NPOC's decision may support either of the disputing Regions or it may develop a proposal that it deems mutually advantageous to each disputing Region.

CONCLUSION

In agreement hereto, Regions 39 and Region 37 do by the signing of the document pledge to abide by this Agreement.

Respectfully,

[all signatories to agreement]

William Bluff Region 37

John Johnson Region 39

Date: 08/03/05

partial or total denial of proposed frequencies due to inability to meet co-channel/adjacent channel interference free protection to existing licensees within the adjacent Region.

If the Inter-Regional Working Group cannot resolve the dispute, then the matter shall be forwarded for evaluation to the National Plan Oversight Committee (NPOC), of the National Public Safety Telecommunications Council (NPSTC). Each Region involved in the dispute shall include a detailed explanation of its position, including engineering studies and any other technical information deemed relevant. The NPOC will, within thirty (30) calendar days, report its recommendation(s) to the Regional chairpersons via the CAPRAD database. The NPOC's decision may support either of the disputing Regions or it may develop a proposal that it deems mutually advantageous to each disputing Region.


CONCLUSION

In agreement hereto, Regions 39 and Region 42 do by the signing of the document pledge to abide by this Agreement.

Respectfully,

[all signatories to agreement]

 John Johnson Region 39

 Thomas A. Hansen

Region 42, 700 MHz Chairman

Date: 7-22-05

partial or total denial of proposed frequencies due to inability to meet co-channel/adjacent channel interference free protection to existing licensees within the adjacent Region.

If the Inter-Regional Working Group cannot resolve the dispute, then the matter shall be forwarded for evaluation to the National Plan Oversight Committee (NPOC), of the National Public Safety Telecommunications Council (NPSTC). Each Region involved in the dispute shall include a detailed explanation of its position, including engineering studies and any other technical information deemed relevant. The NPOC will, within thirty (30) calendar days, report its recommendation(s) to the Regional chairpersons via the CAPRAD database. The NPOC's decision may support either of the disputing Regions or it may develop a proposal that it deems mutually advantageous to each disputing Region.

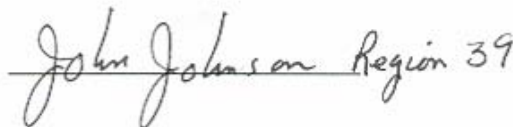
CONCLUSION

In agreement hereto, Regions 39 and Region ⁴⁴ do by the signing of the document pledge to abide by this Agreement.

Respectfully,

[all signatories to agreement]





Date: 7/11/05